




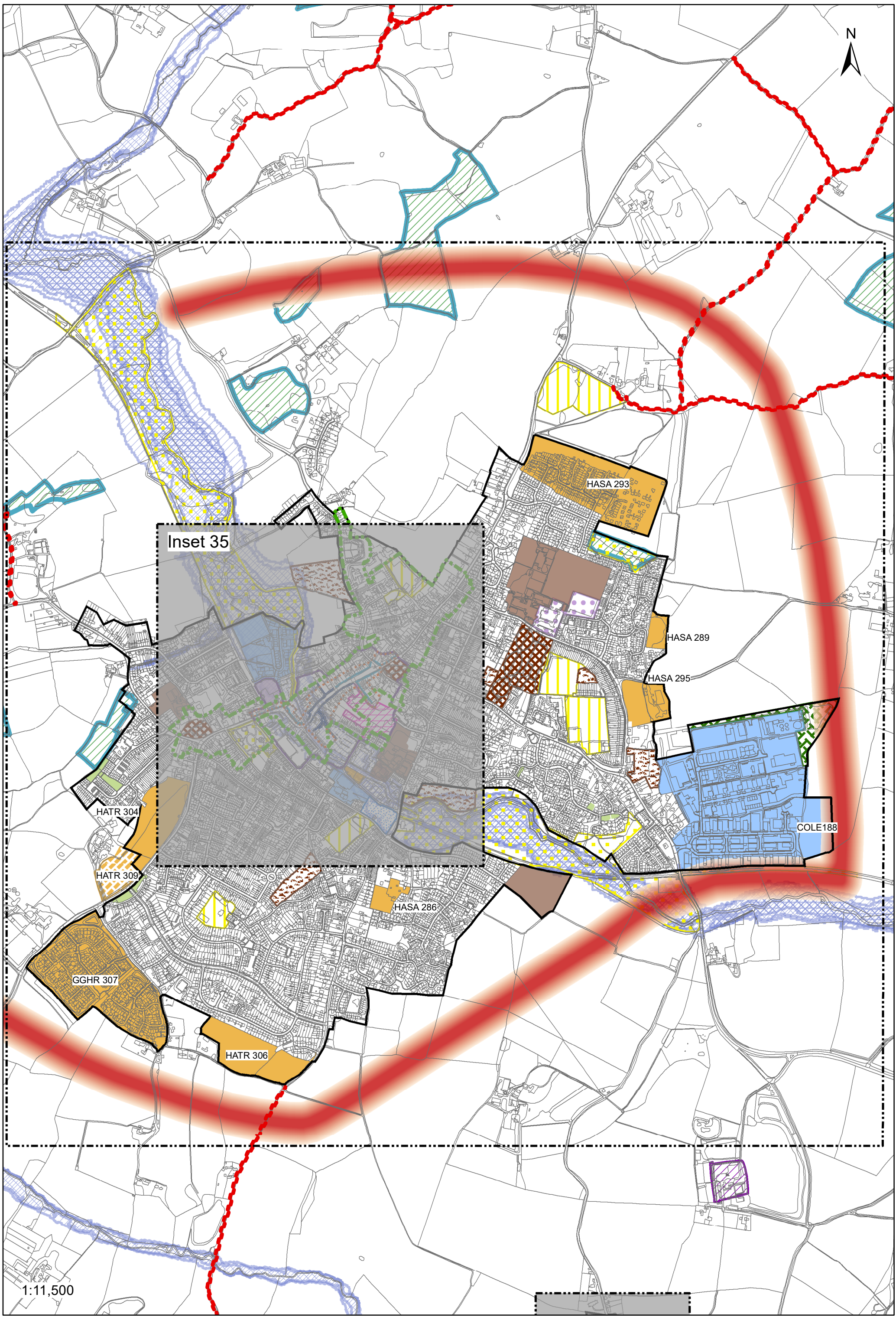


Key

	District Boundary		Strategic Growth Location		Informal Recreation
	Inset Map		Residential Site 10 or more Dwellings		Allotments
	Development Boundary		Specialist Housing		Visually Important Space
	Conservation Area		Proposed Gypsy/Travellers Site		Structural Landscaping
	Road Proposal		Business Use		Local Wildlife Site
	Protected Lanes		Employment Policy Area		Cemetery/Churchyard
	2033 Cycleway		Comprehensive Development Area		Local Nature Reserve
	Local Centre		Special Employment Area		Green Buffer
	District Centre		Vehicle Storage		Suitable Accessible Natural Greenspace
	Town Centre		Transport Related Policy Area		Site of Special Scientific Interest (SSSI)
	Primary Shopping Area		Regeneration Area		Historic Parks and Gardens
	Primary Frontage		Education		Scheduled monument
	Secondary Frontage		Car Park		Flood Zone 2
	Retail & Town Centre Uses		Community Uses		Flood Zone 3
	Retail Warehousing		Leisure and Entertainment		Flood Zone 3B
	Designer Outlet Centre		Formal Recreation		



Inset 35

HASA 293

HASA 289

HASA 295

COLE188

HASA 286

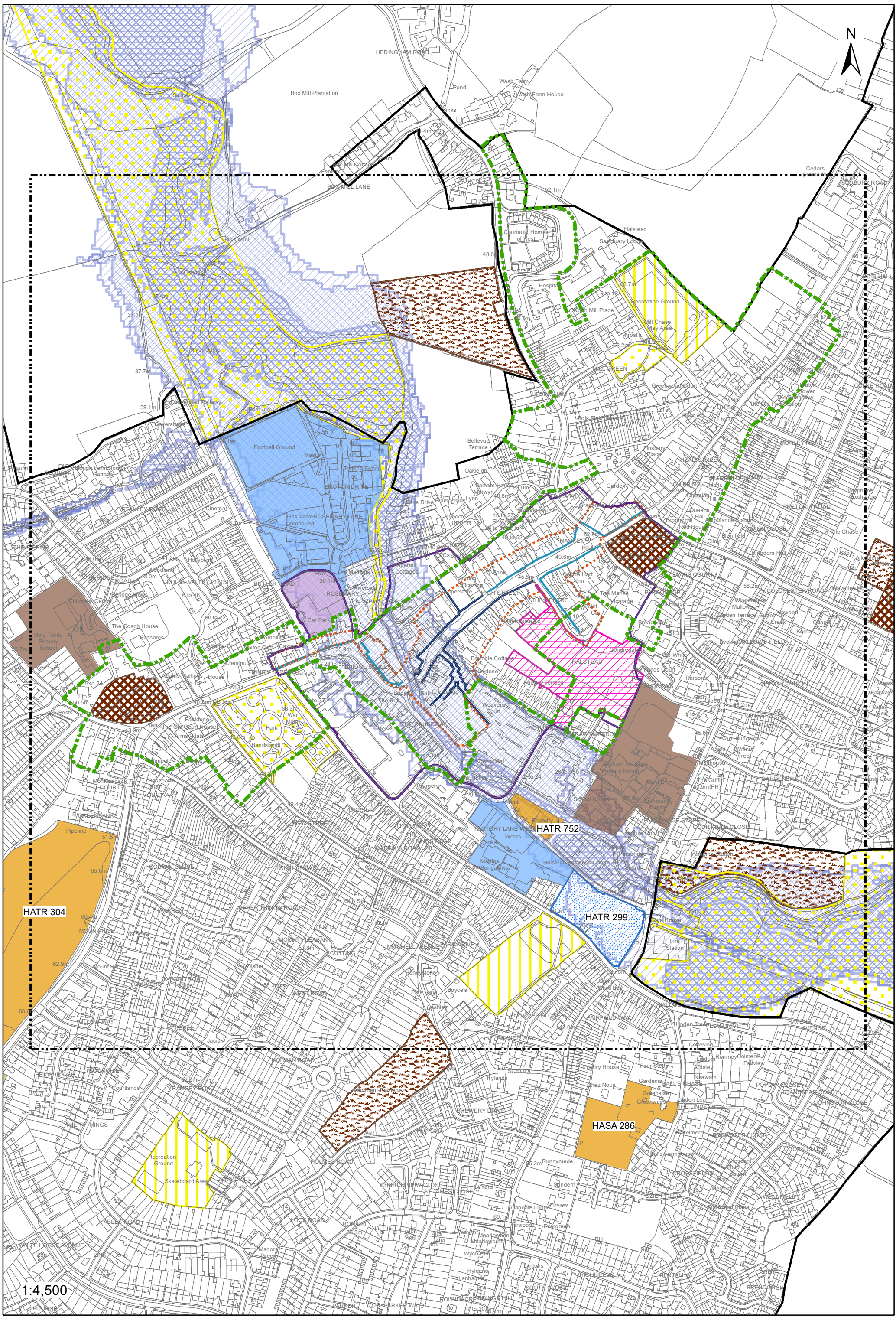
HATR 304

HATR 309

GGHR 307

HATR 306

1:11,500



HATR 304

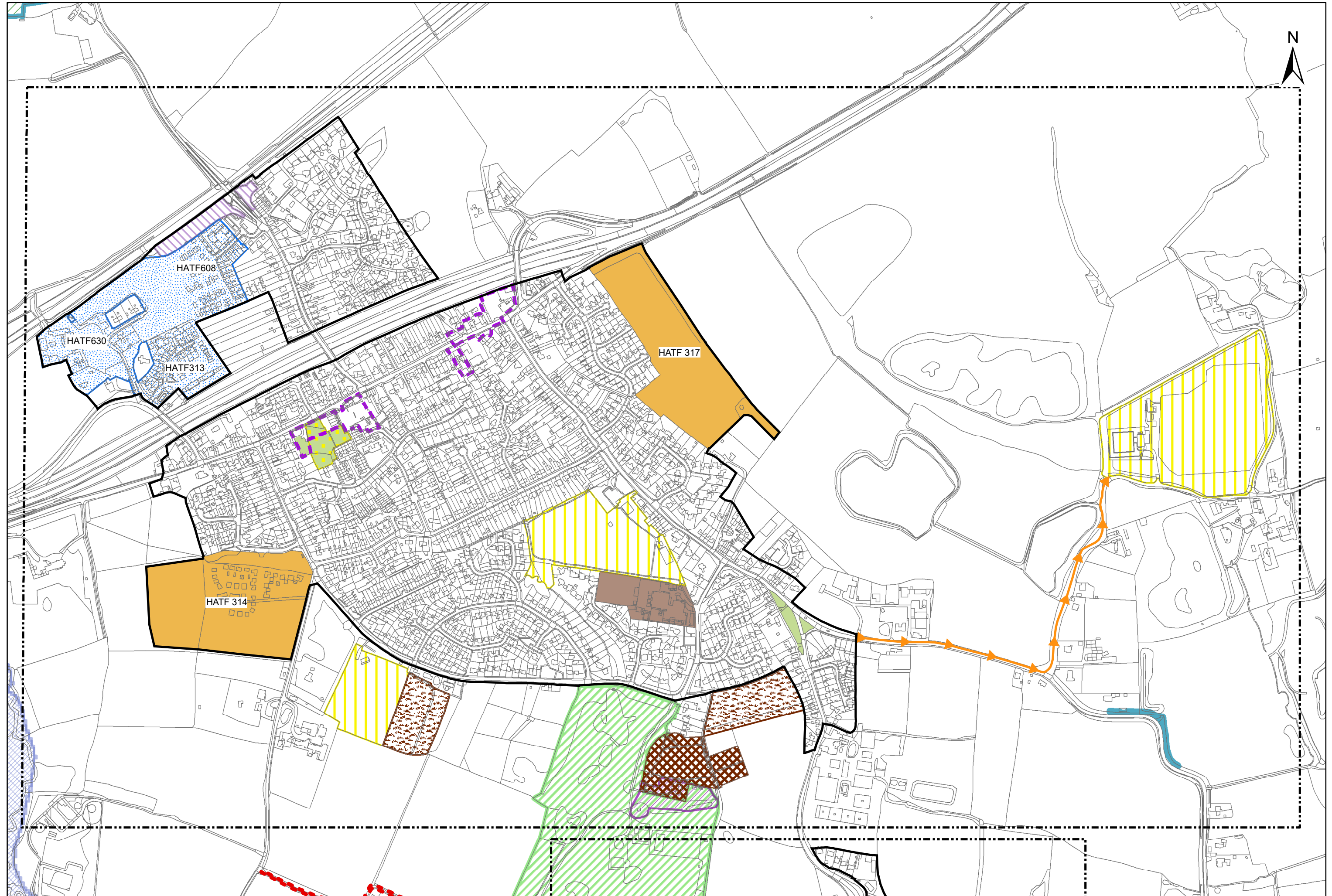
HATR 752

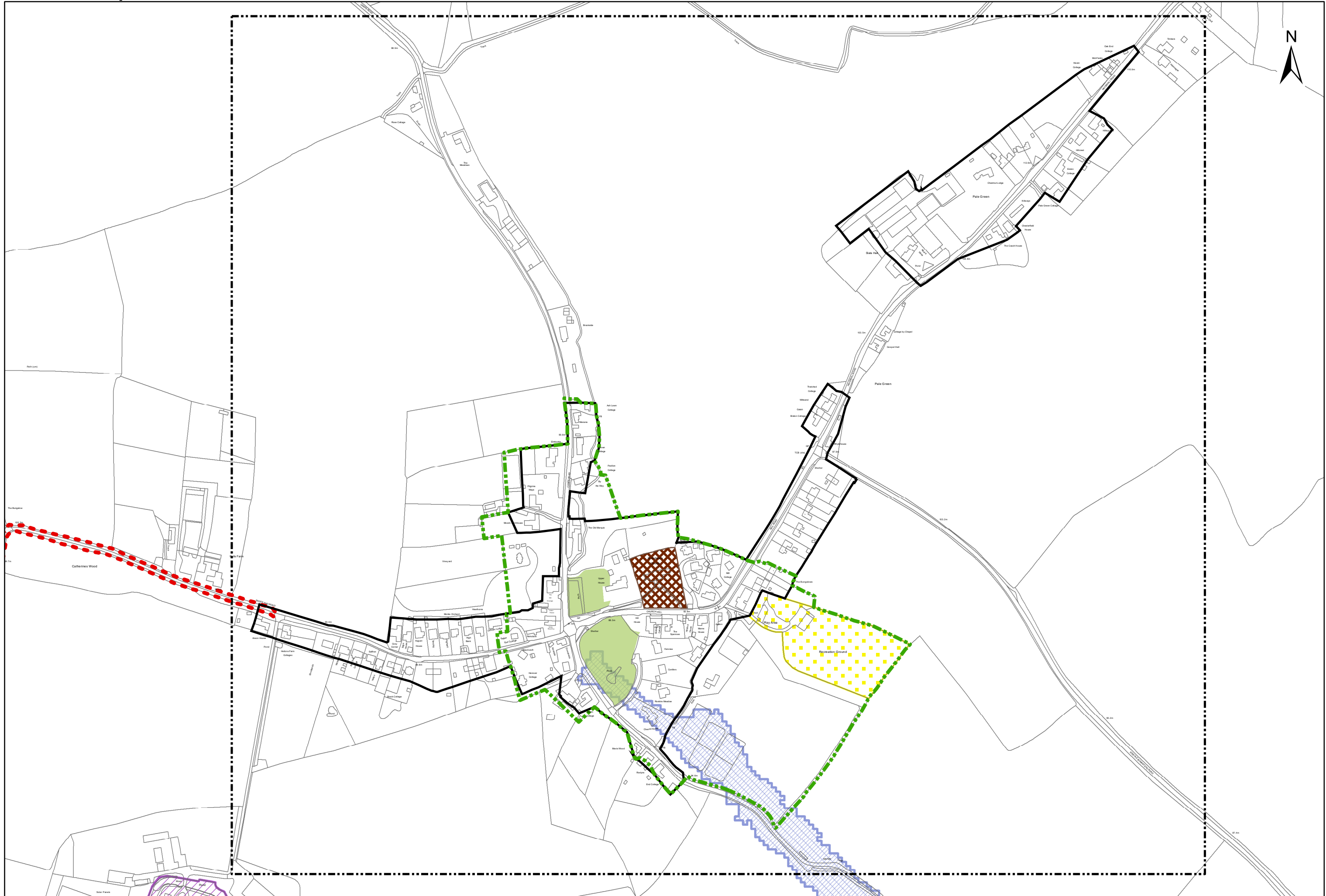
HATR 299

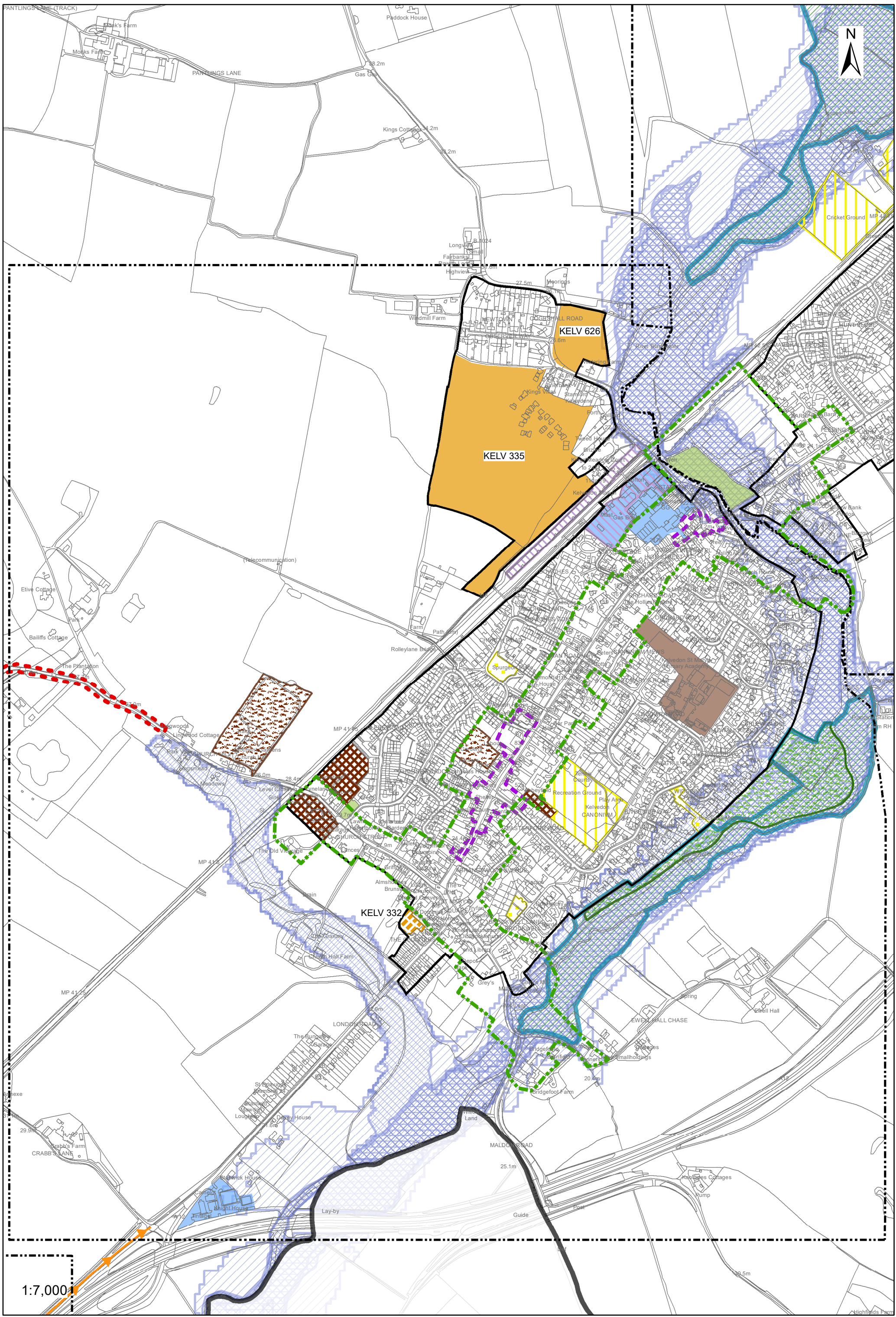
HASA 286

1:4,500

Reproduced from the Ordnance Survey mapping with the permission of the Controller of Her Majesty's Stationery Office © Crown Copyright. Unauthorised reproduction infringes Crown Copyright and may lead to prosecutions or civil proceedings. Braintree District Council O/S Licence No. LA 100018490. 2022

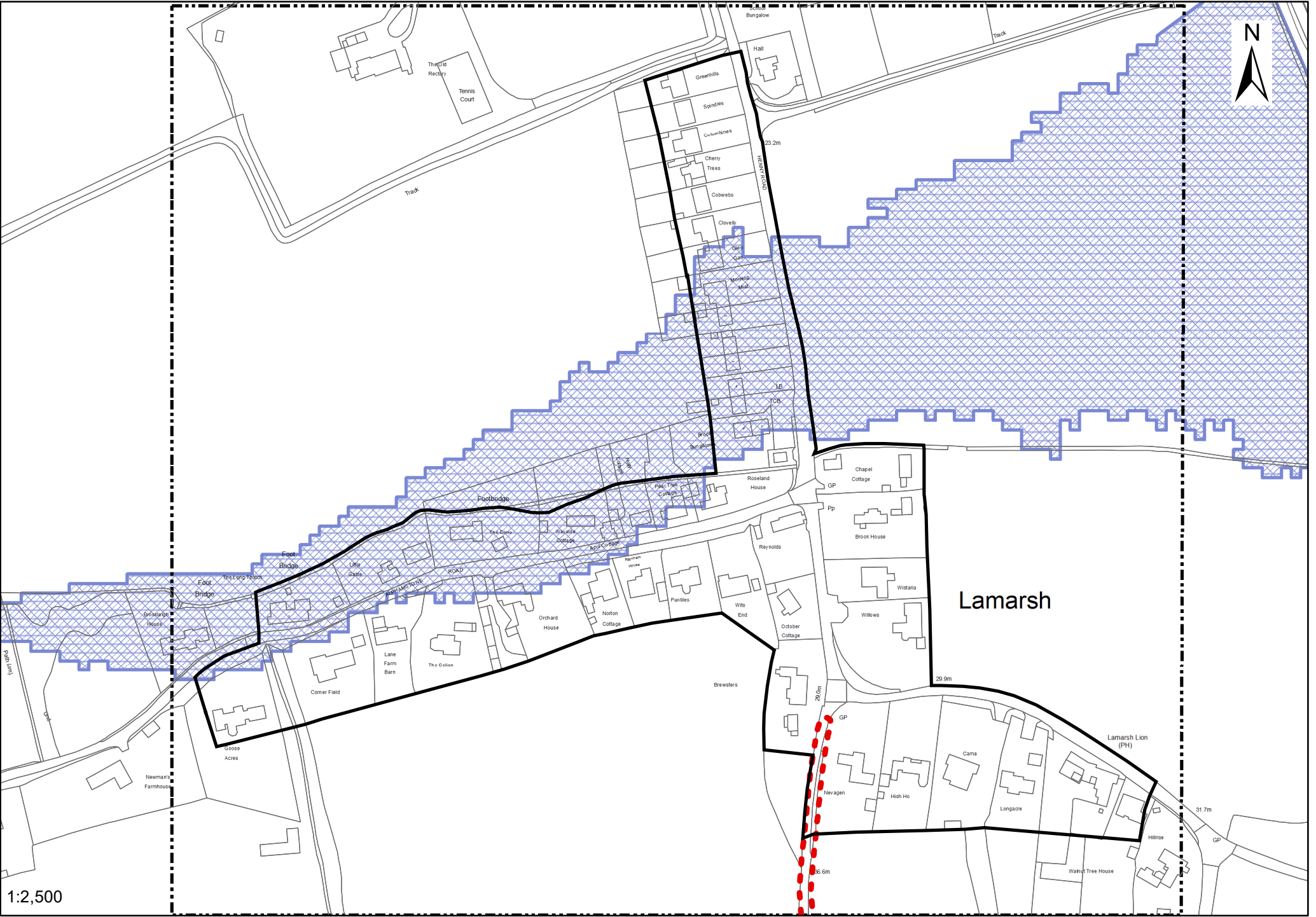






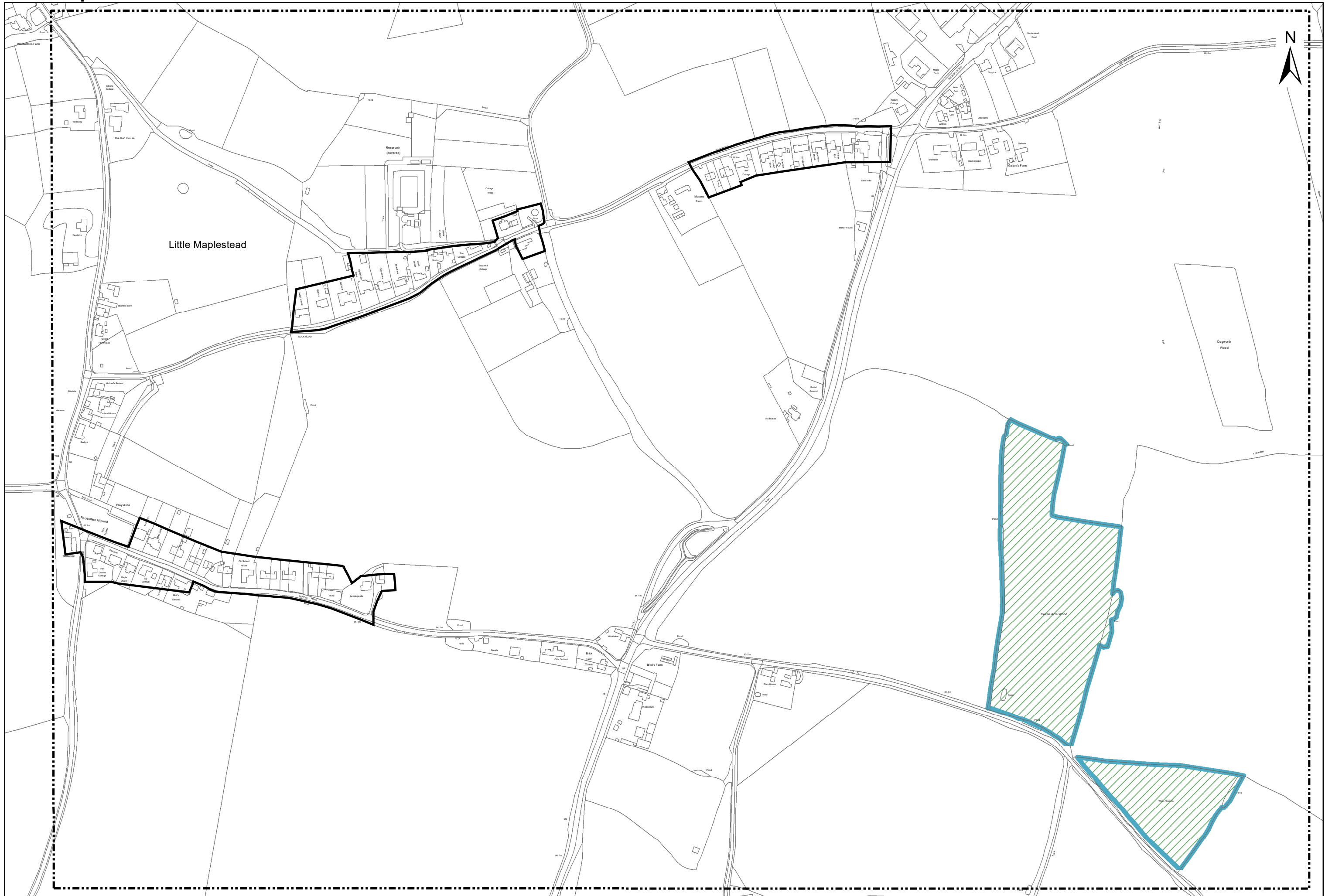
Reproduced from the Ordnance Survey mapping with the permission of the Controller of Her Majesty's Stationery Office © Crown Copyright. Unauthorised reproduction infringes Crown Copyright and may lead to prosecutions or civil proceedings. Braintree District Council OS Licence No. LA 100018490. 2022

1:7,000

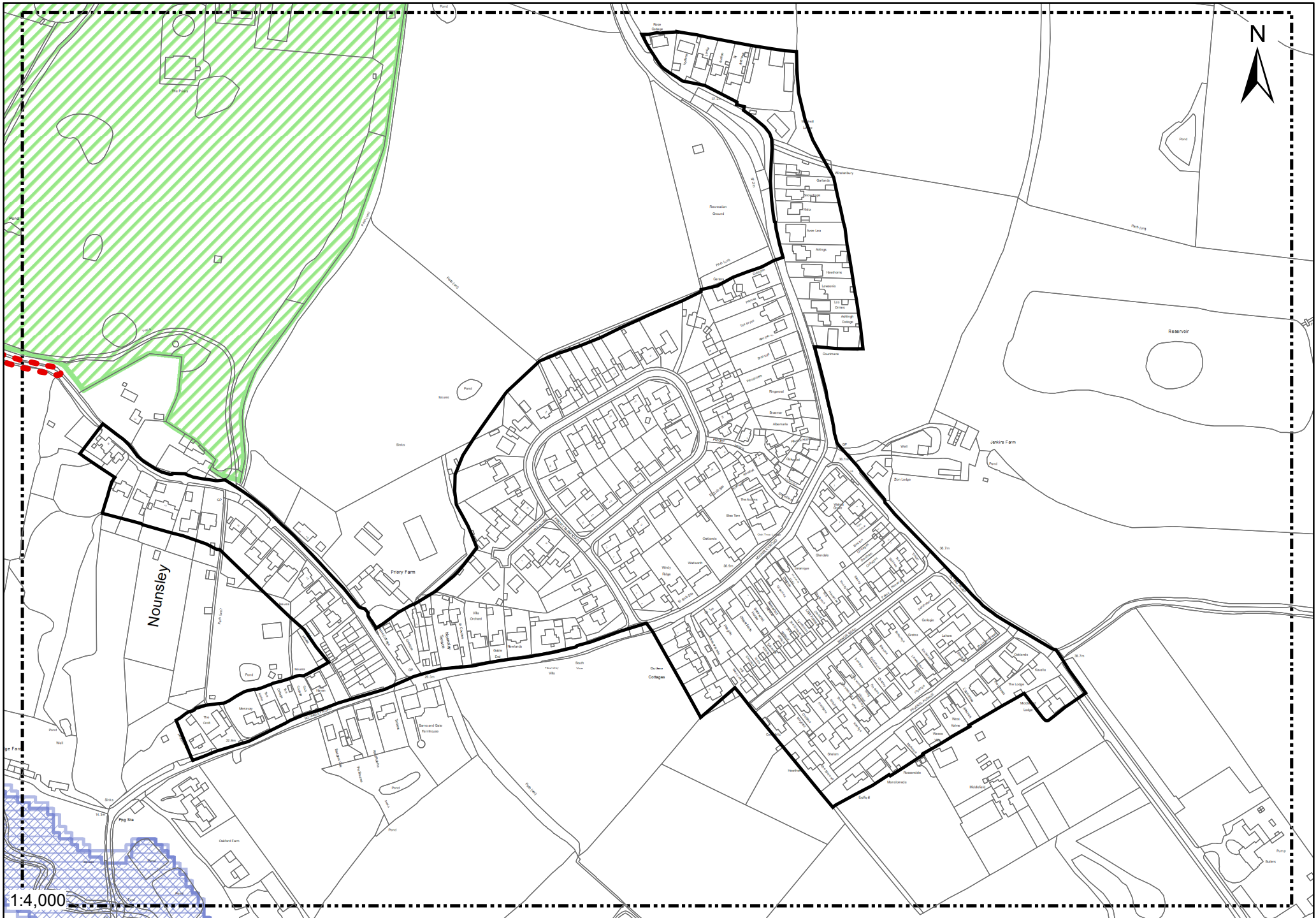


"Reproduced from the Ordnance Survey mapping with the permission of the Controller of Her Majesty's Stationery Office © Crown Copyright. Unauthorised reproduction infringes Crown Copyright and may lead to prosecutions or civil proceedings." Braintree District Council O/S Licence No. LA 100018490. 2022

1:2,500

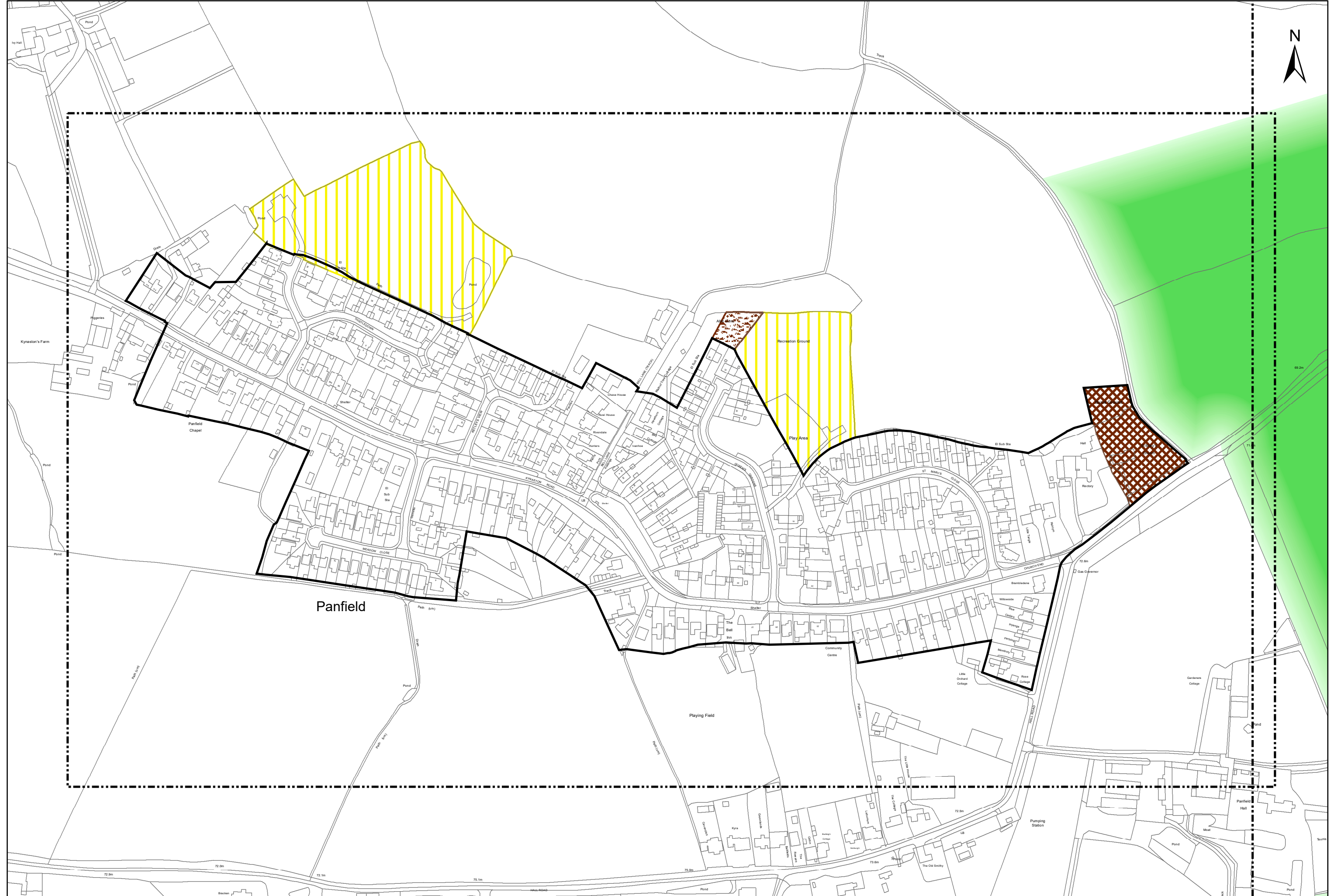


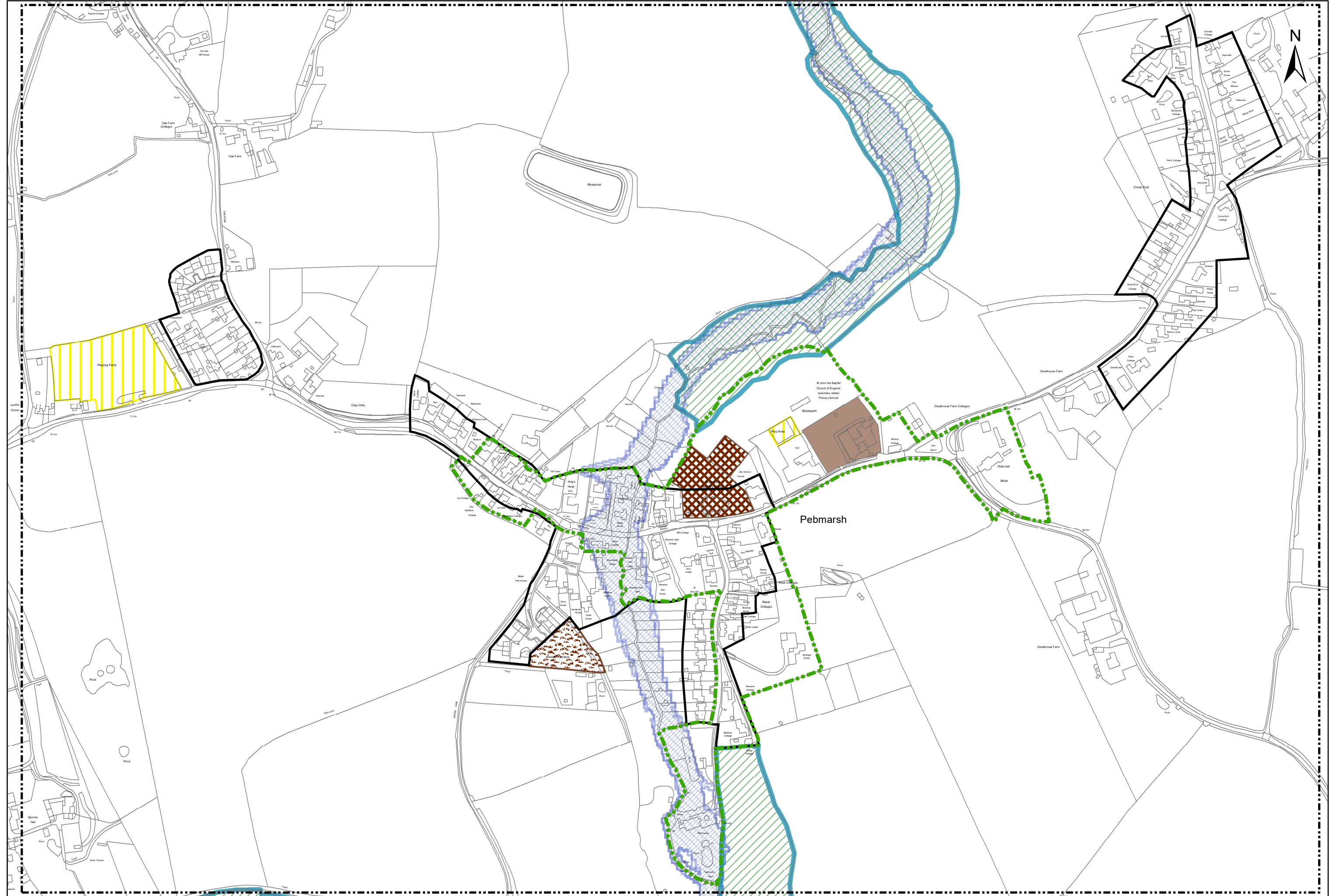
Little Maplestead

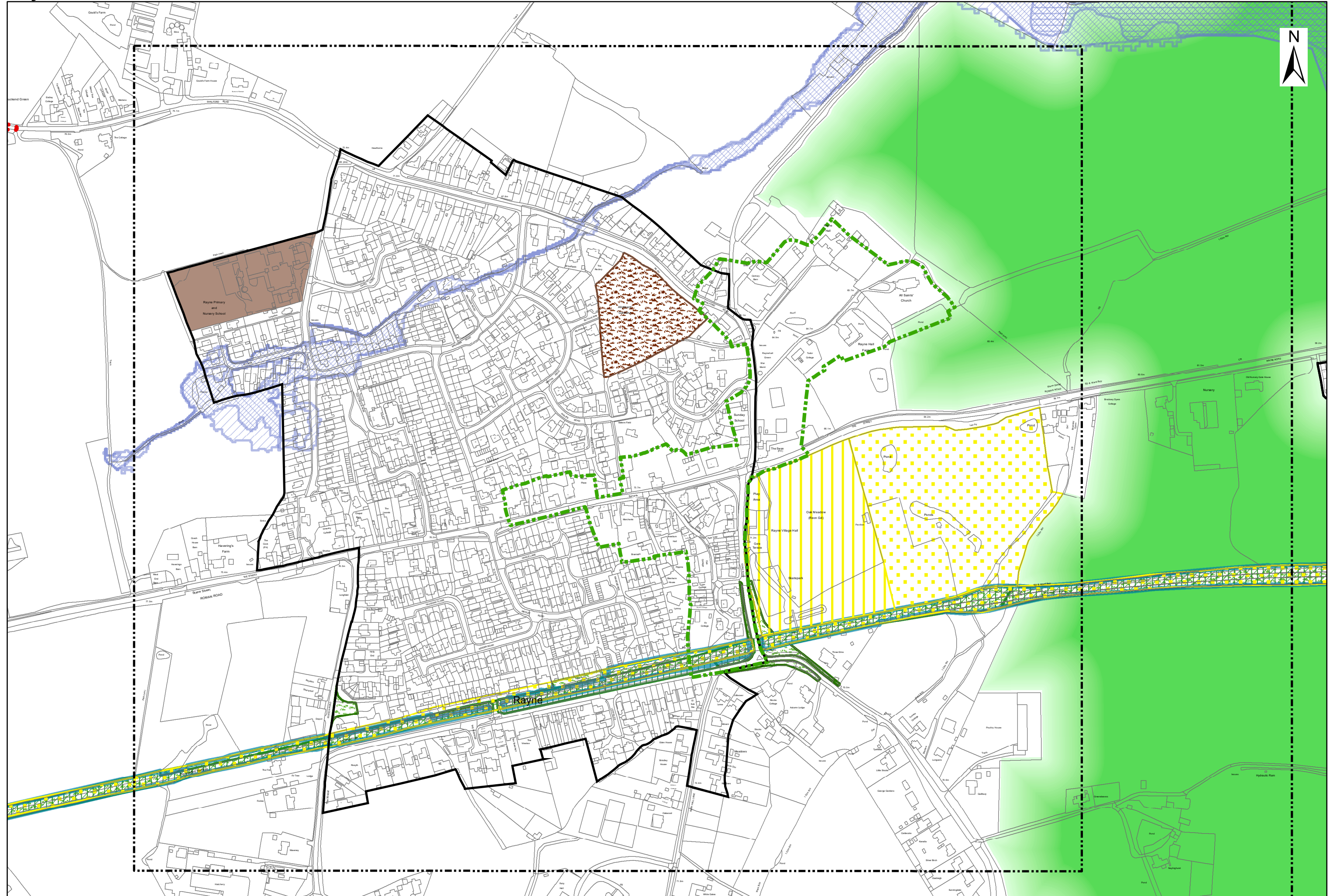


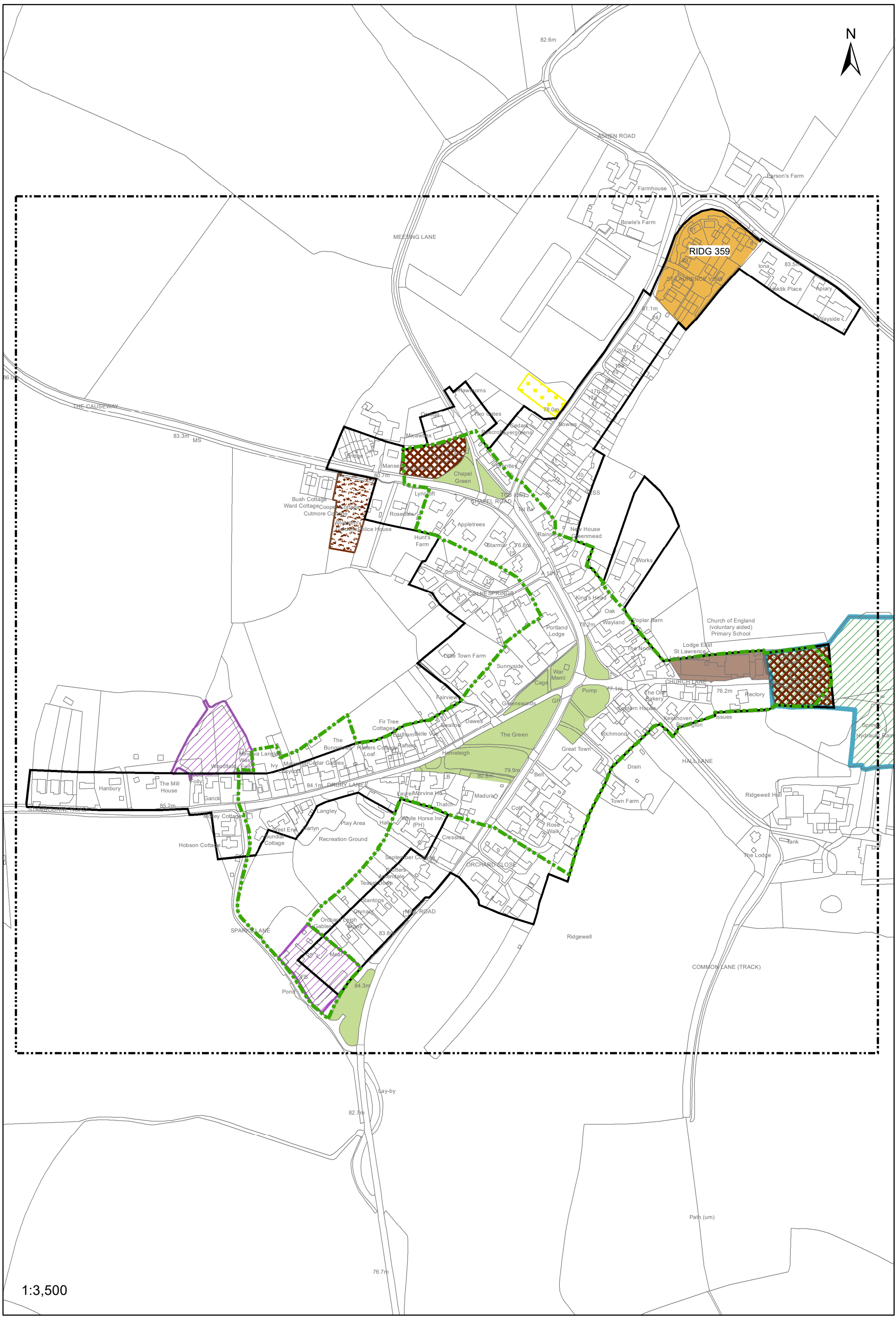
"Reproduced from the Ordnance Survey mapping with the permission of the Controller of her Majesty's Stationery Office © Crown Copyright. Unauthorised reproduction infringes Crown Copyright and may lead to prosecutions or civil proceedings." Braintree District Council O/S Licence No. LA 100018490. 2022

1:4,000



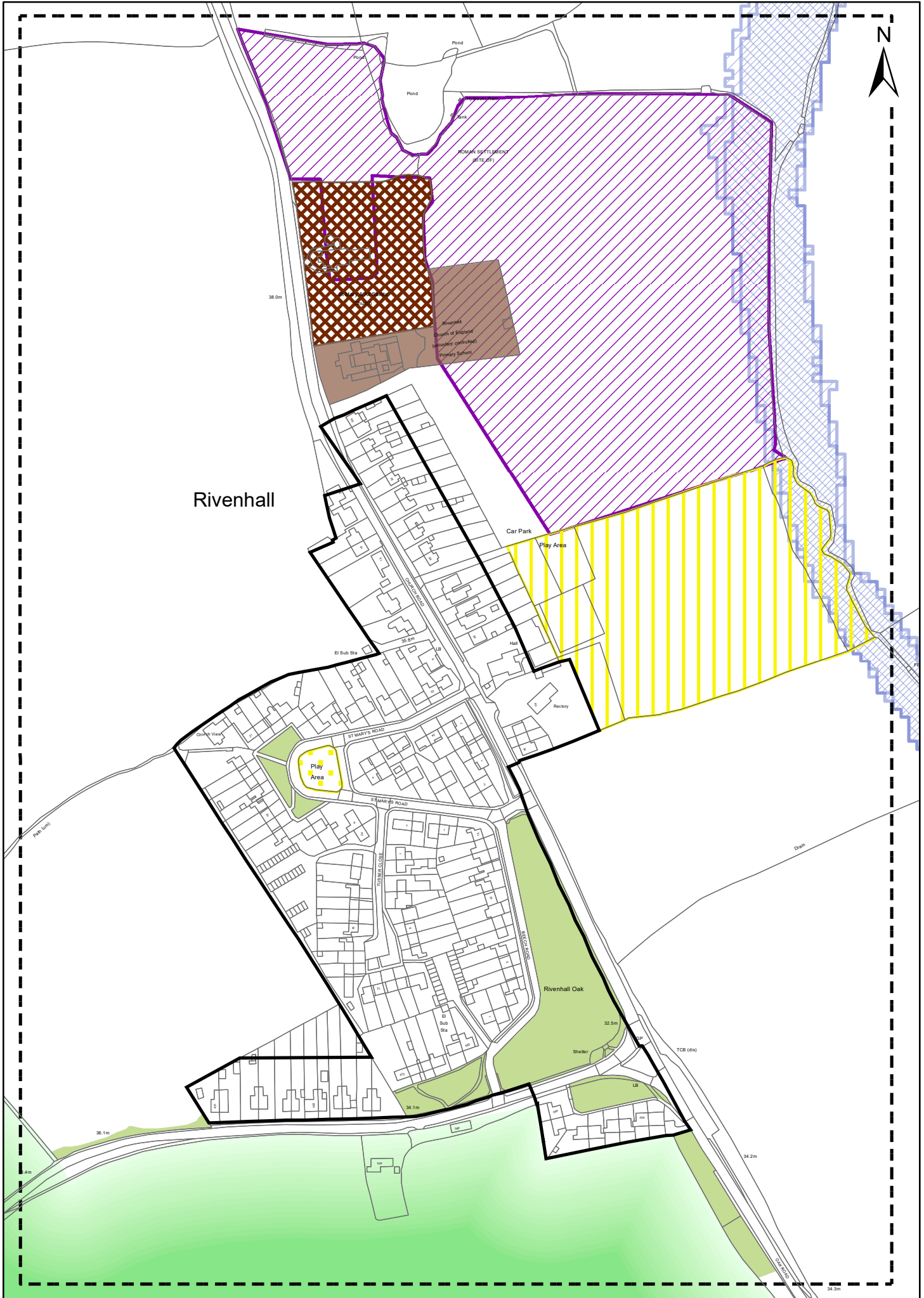


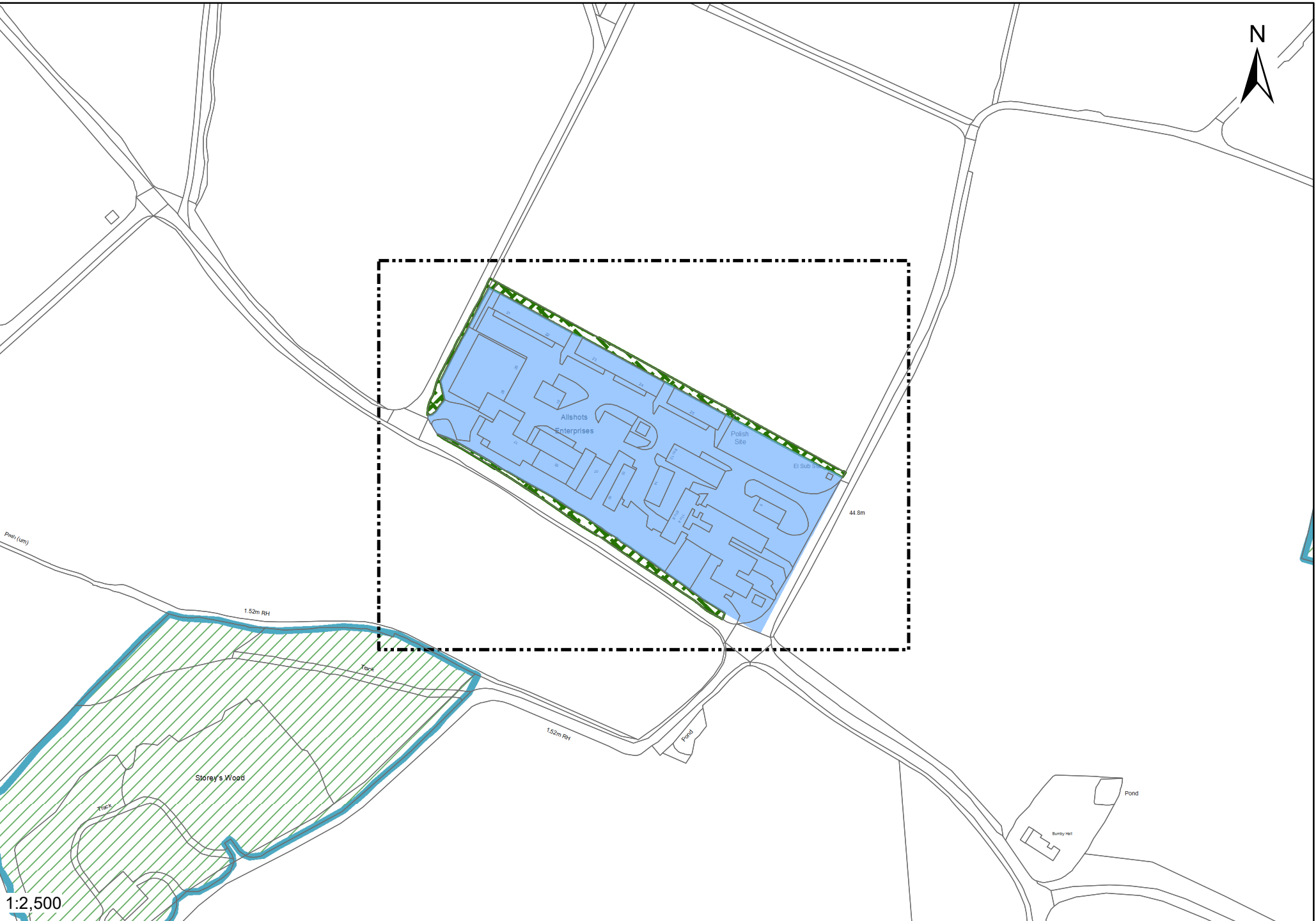




Reproduced from the Ordnance Survey mapping with the permission of the Controller of Her Majesty's Stationery Office © Crown Copyright. Unauthorised reproduction infringes Crown Copyright and may lead to prosecutions or civil proceedings. Braintree District Council OS Licence No. LA 100018490. 2022

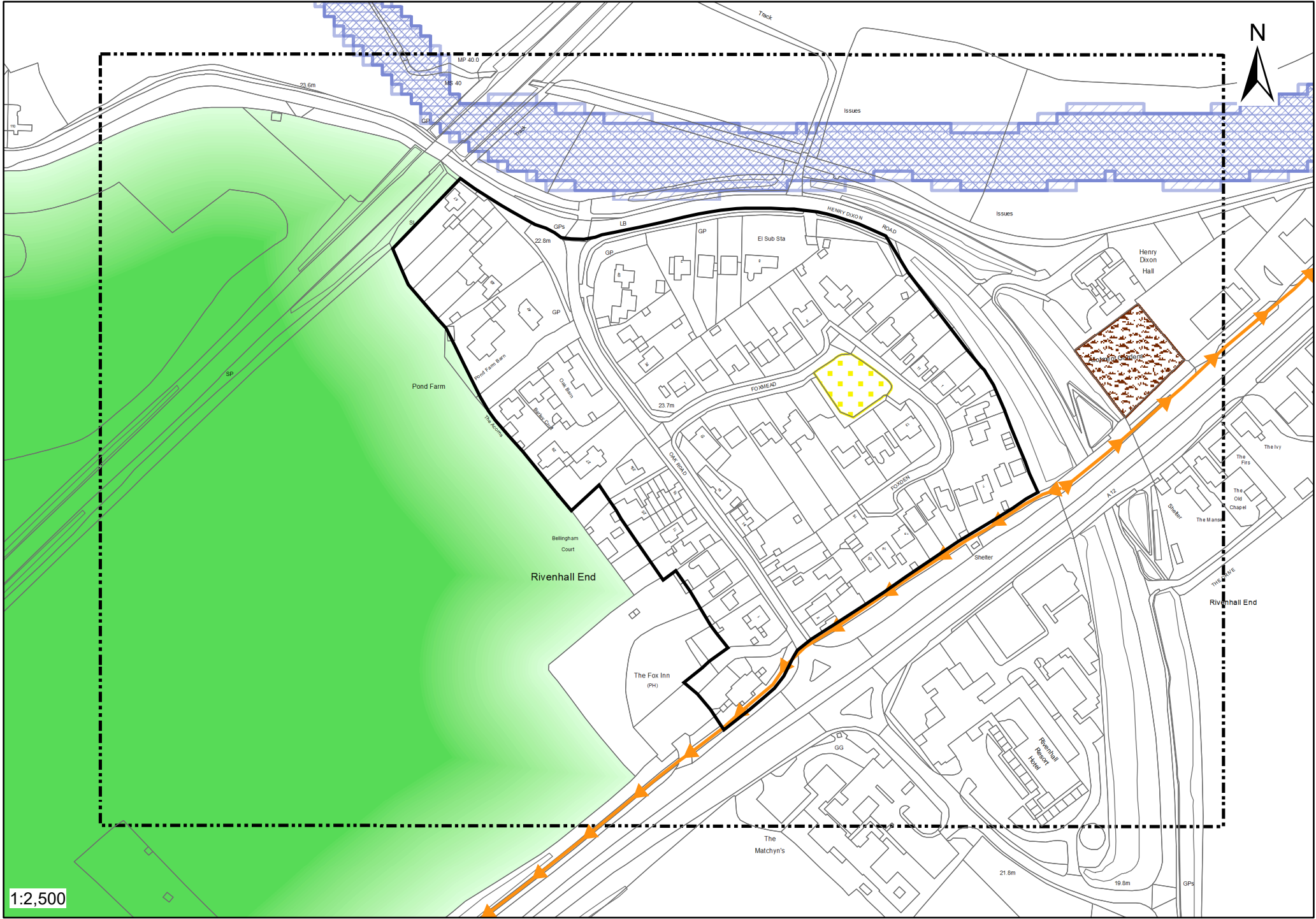
1:3,500





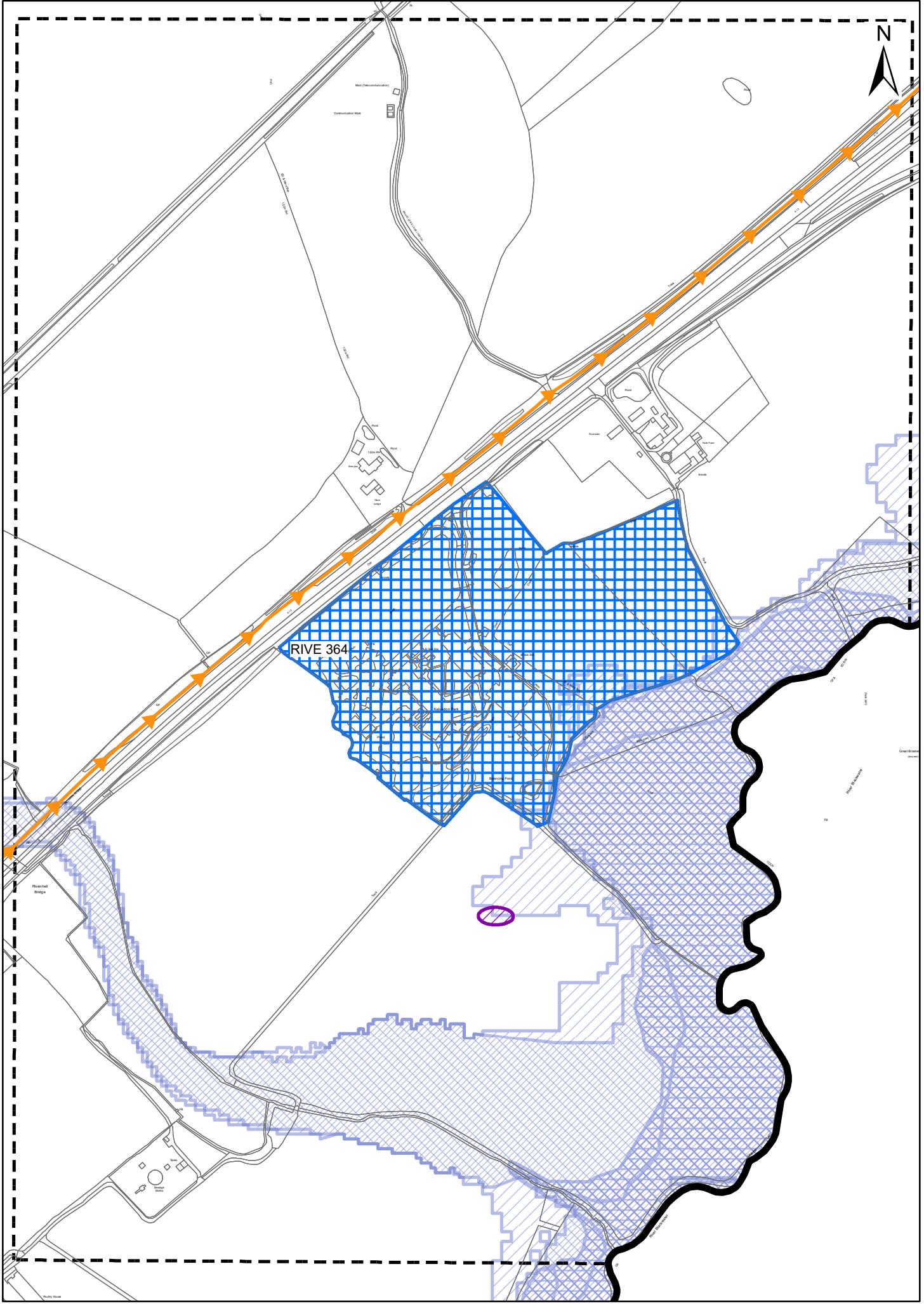
"Reproduced from the Ordnance Survey mapping with the permission of the Controller of her Majesty's Stationery Office © Crown Copyright. Unauthorised reproduction infringes Crown Copyright and may lead to prosecutions or civil proceedings." Braintree District Council O/S Licence No. LA 100018490. 2022

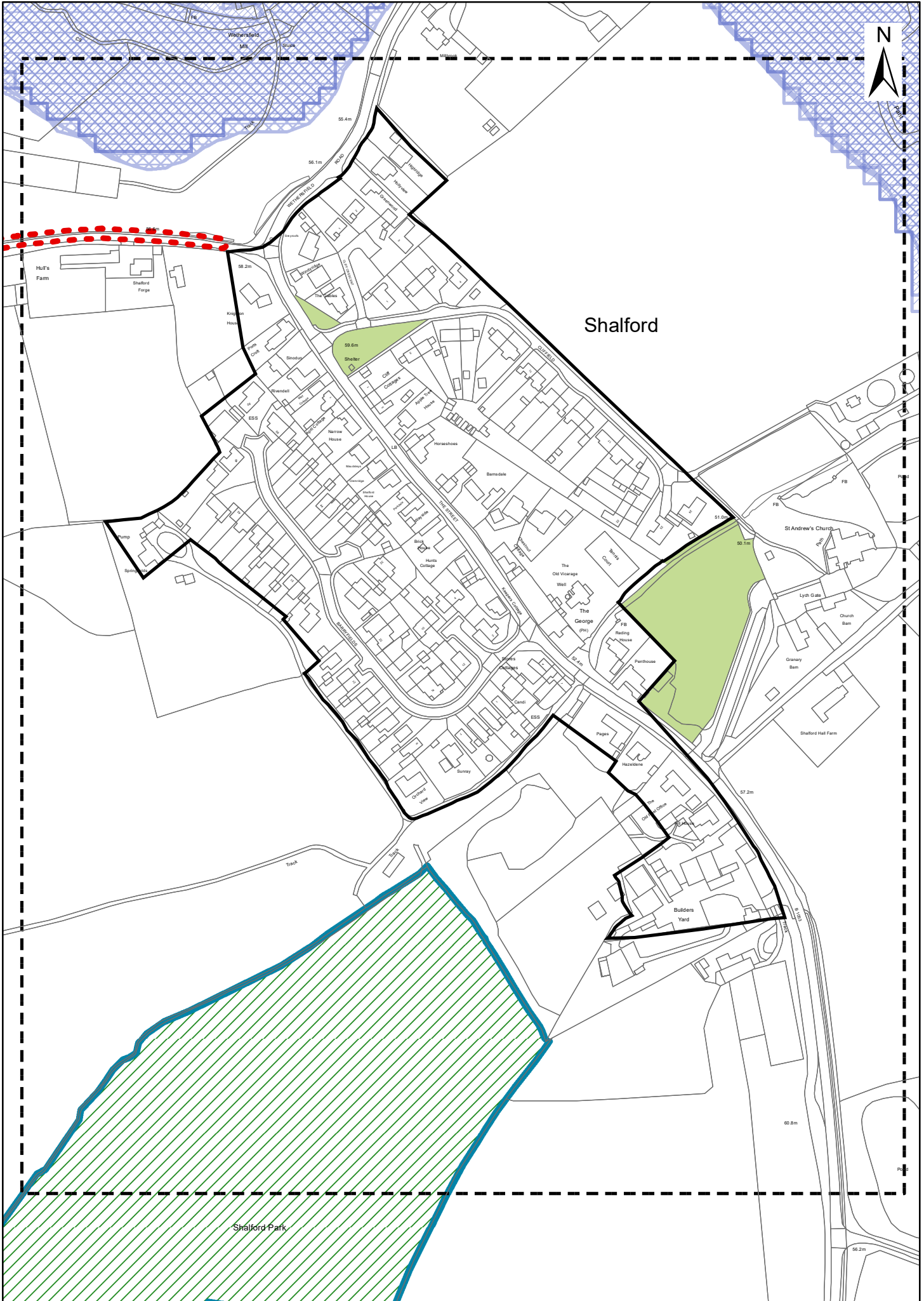
1:2,500

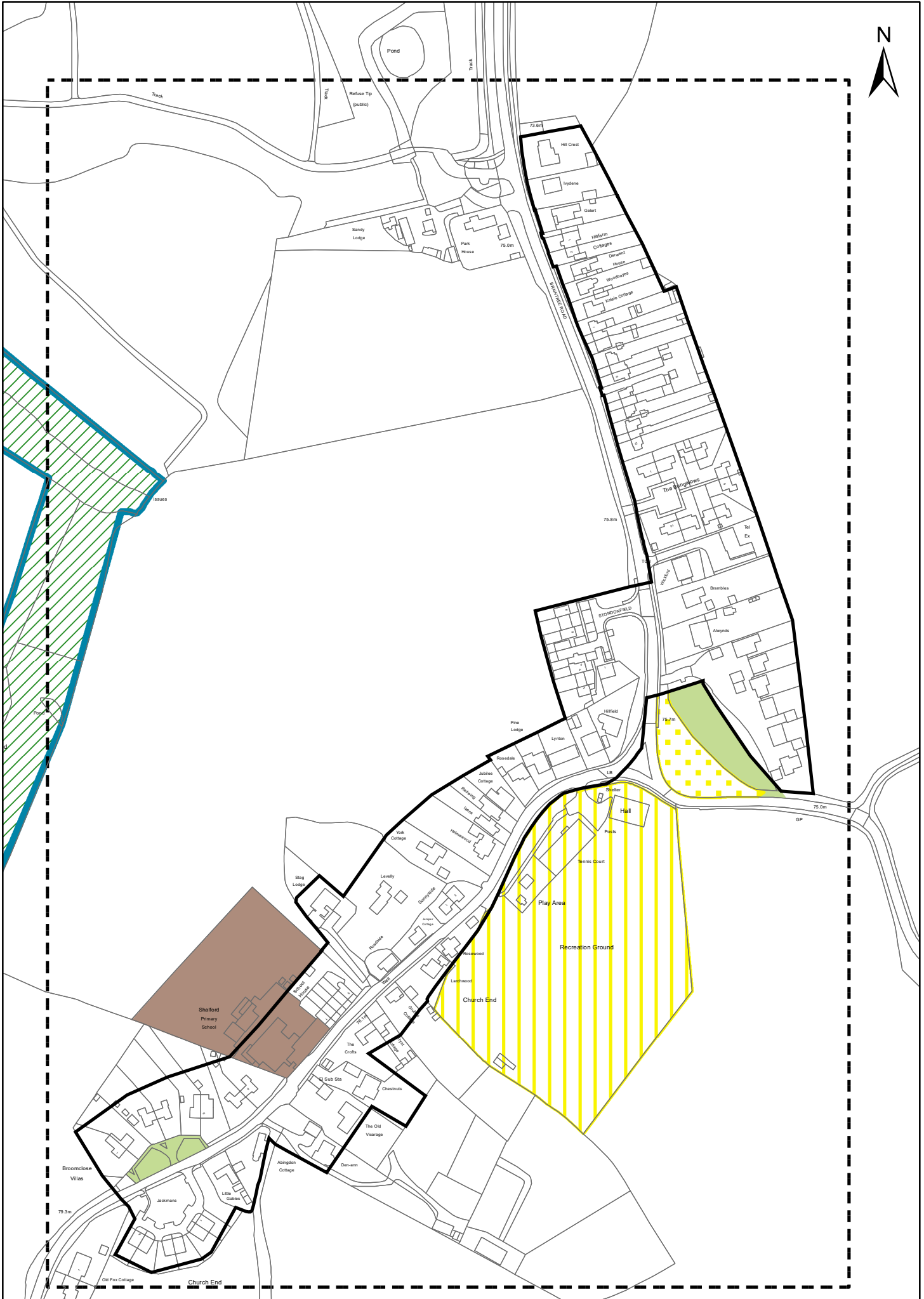


"Reproduced from the Ordnance Survey mapping with the permission of the Controller of her Majesty's Stationery Office © Crown Copyright. Unauthorised reproduction infringes Crown Copyright and may lead to prosecutions or civil proceedings." Braintree District Council O/S Licence No. LA 100018490. 2022

1:2,500







"Reproduced from the Ordnance Survey mapping with the permission of the Controller of her Majesty's Stationery Office © Crown Copyright. Unauthorised reproduction infringes Crown Copyright and may lead to prosecutions or civil proceedings." Braintree District Council O/S Licence No. LA 100018490. 2022