




# Key - Publication Draft Local Plan

	District Boundary		Garden Communities		Informal Recreation
	Inset Map		Strategic Growth Location		Allotments
	Development Boundary		Residential Site 10 or more Dwellings		Visually Important Space
	Conservation Area		Specialist Housing		Structural Landscaping
	Road Proposal		Proposed Gypsy/Travellers Site		Local Wildlife Site
	Halstead Bypass Corridor		Business Use		Cemetery/Churchyard
	Protected Lanes		Employment Policy Area		Local Nature Reserve
	2033 Cycleway		Comprehensive Development Area		Local Greenspace
	Local Centre		Special Employment Area		Green Buffer
	District Centre		Vehicle Storage		Suitable Accessible Natural Greenspace
	Town Centre		Transport Related Policy Area		Site of Special Scientific Interest (SSSI)
	Primary Shopping Area		Regeneration Area		Historic Parks and Gardens Scheduled
	Primary Frontage		Education		Scheduled Monument
	Secondary Frontage		Car Park		Flood Zone 2
	Retail & Town Centre Uses		Community Uses		Flood Zone 3
	Retail Warehousing		Leisure and Entertainment		Flood Zone 3B
	Factory Outlet Centre		Formal Recreation		



