



Local Plan Sub-Committee

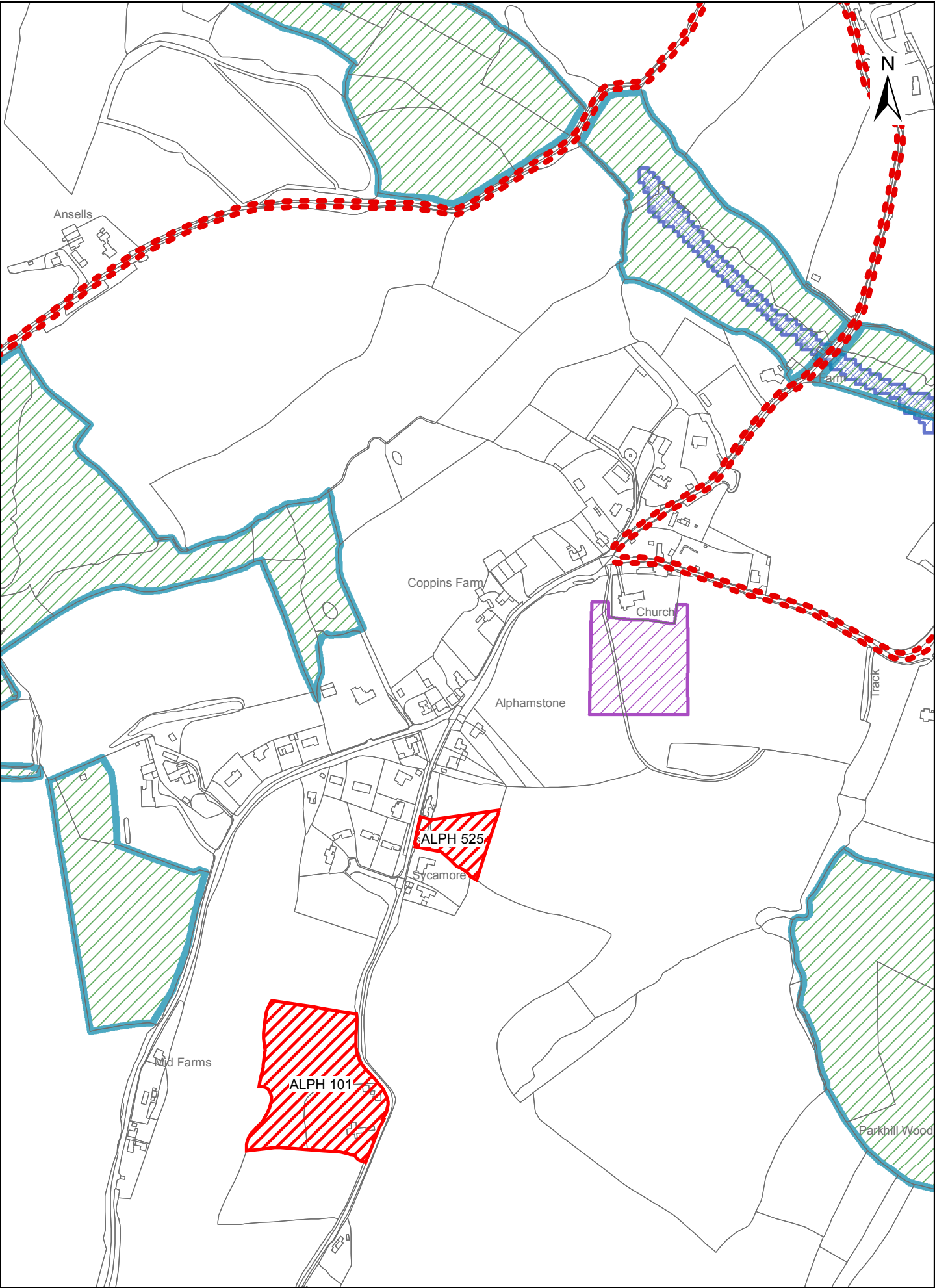
Wednesday 5th October 2016

Appendix

18:00

Council Chamber

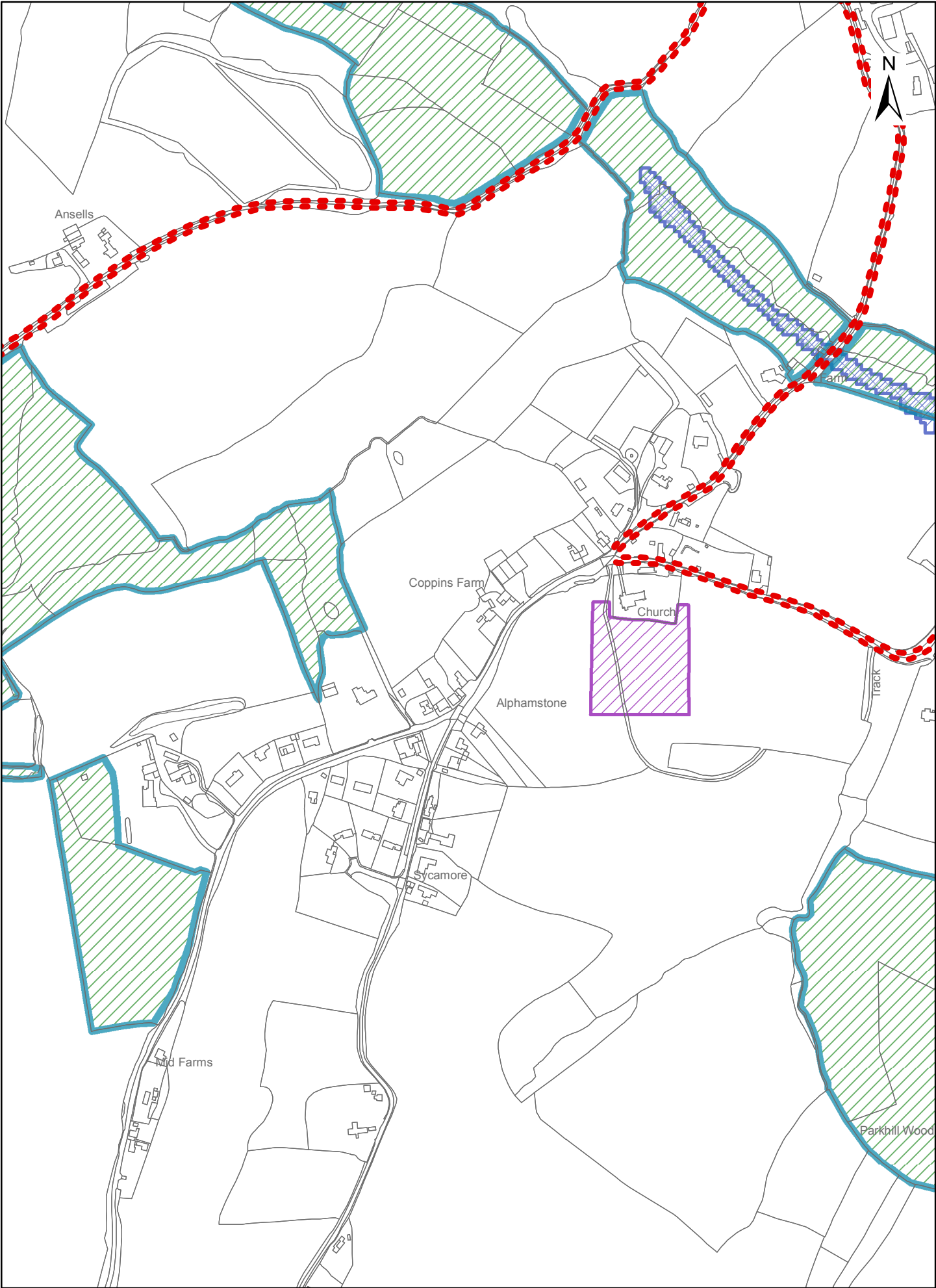
Alphamstone. Pre-Submission Local Plan & Alternatives



0 50 100 150
Metres

1:5,000 "Reproduced from the Ordnance Survey mapping with the permission of the Controller of her Majesty's Stationery Office © Crown Copyright. Unauthorised reproduction infringes Crown Copyright and may lead to prosecutions or civil proceedings. " Braintree District Council O/S Licence No. LA 100018490. 2016

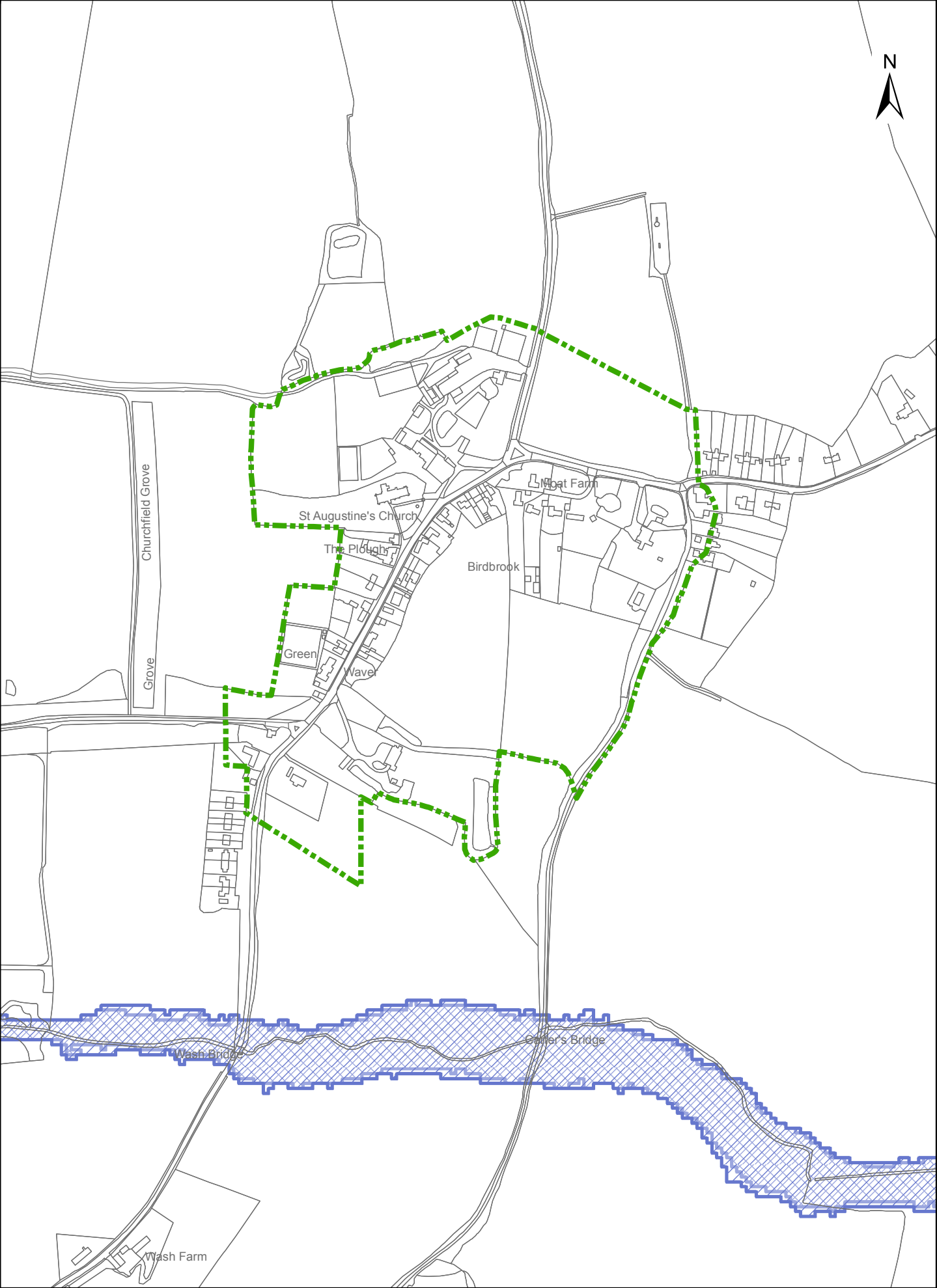
Alphamstone. Pre-Submission Local Plan.




1:5,000 "Reproduced from the Ordnance Survey mapping with the permission of the Controller of her Majesty's Stationery Office © Crown Copyright. Unauthorised reproduction infringes Crown Copyright and may lead to prosecutions or civil proceedings. " Braintree District Council O/S Licence No. LA 100018490. 2016

0 50 100 150 Metres

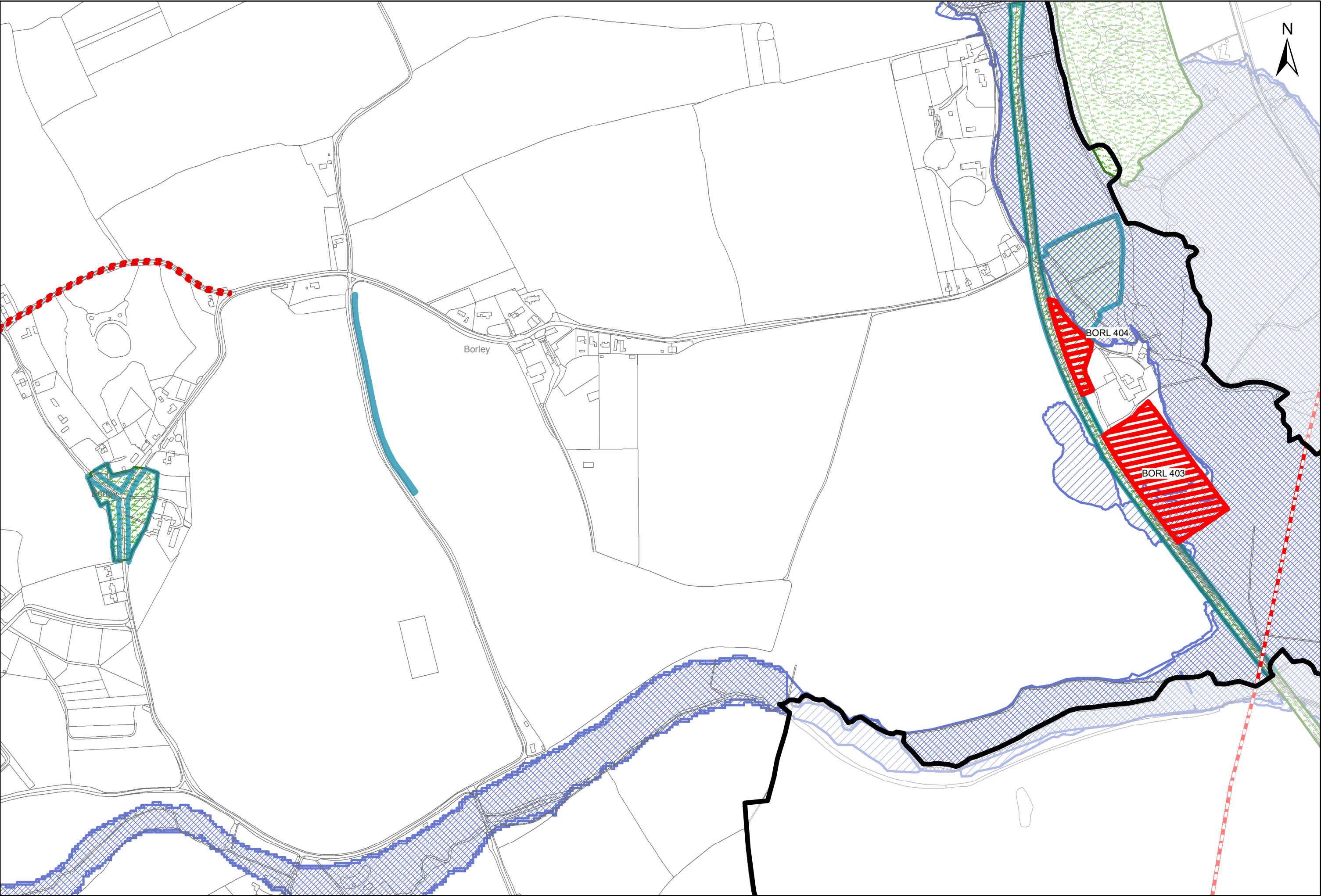
Birdbrook. Pre-Submission Local Plan.



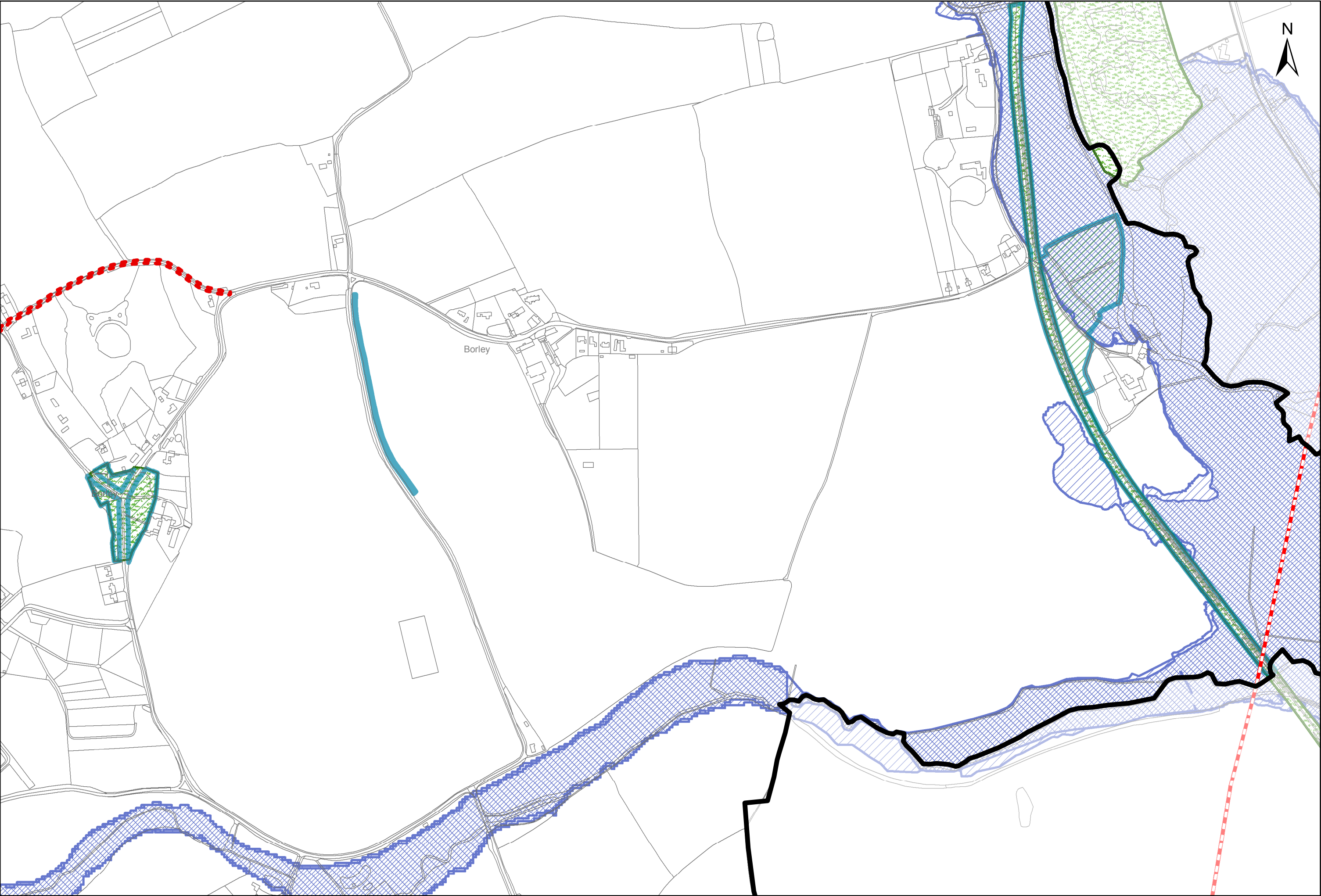
1:5,000 "Reproduced from the Ordnance Survey mapping with the permission of the Controller of her Majesty's Stationery Office © Crown Copyright. Unauthorised reproduction infringes Crown Copyright and may lead to prosecutions or civil proceedings. " Braintree District Council O/S Licence No. LA 100018490. 2016



Borley. Pre-Submission Local Plan & Alternatives

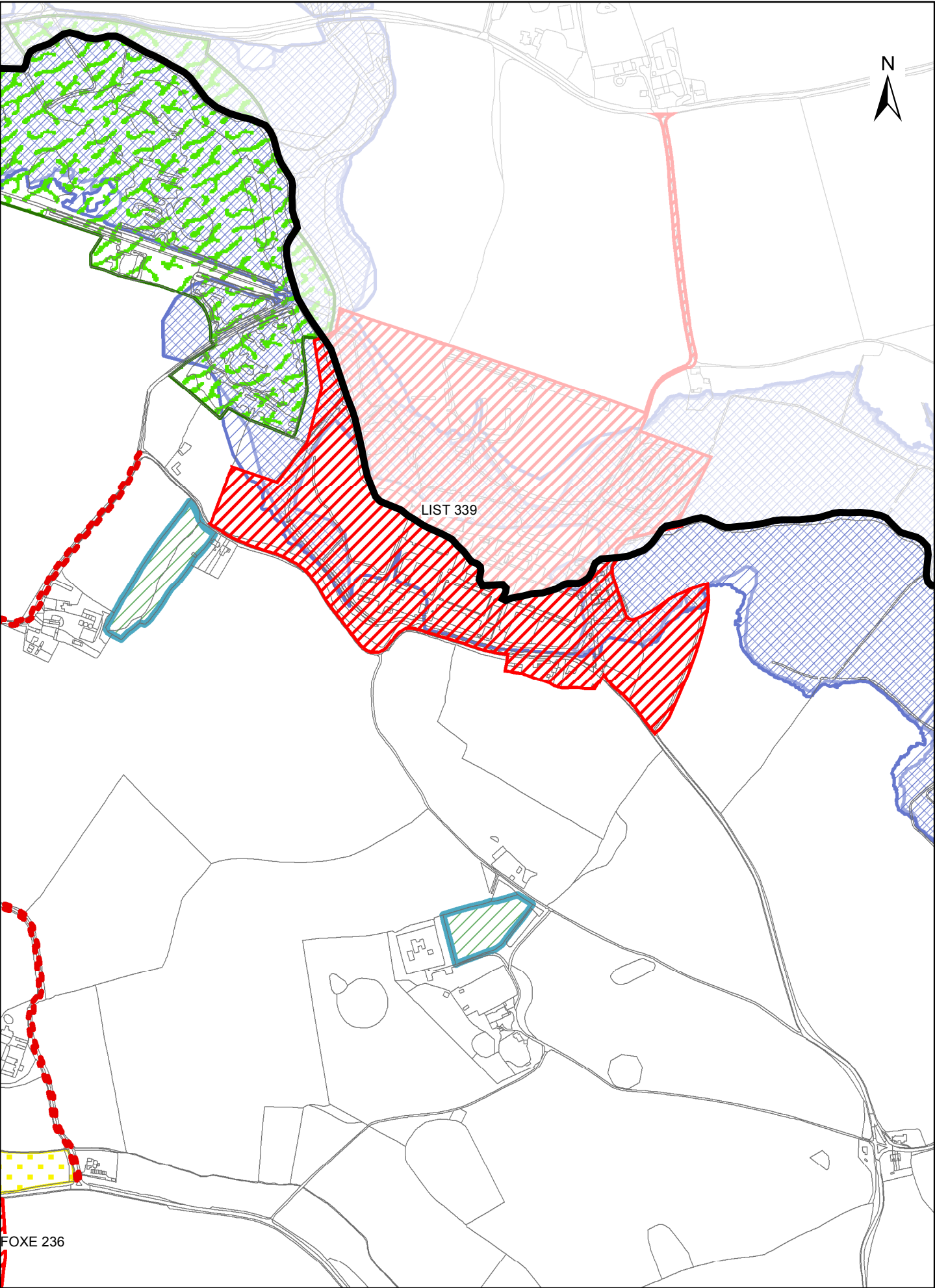


Borley. Pre-Submission Local Plan.

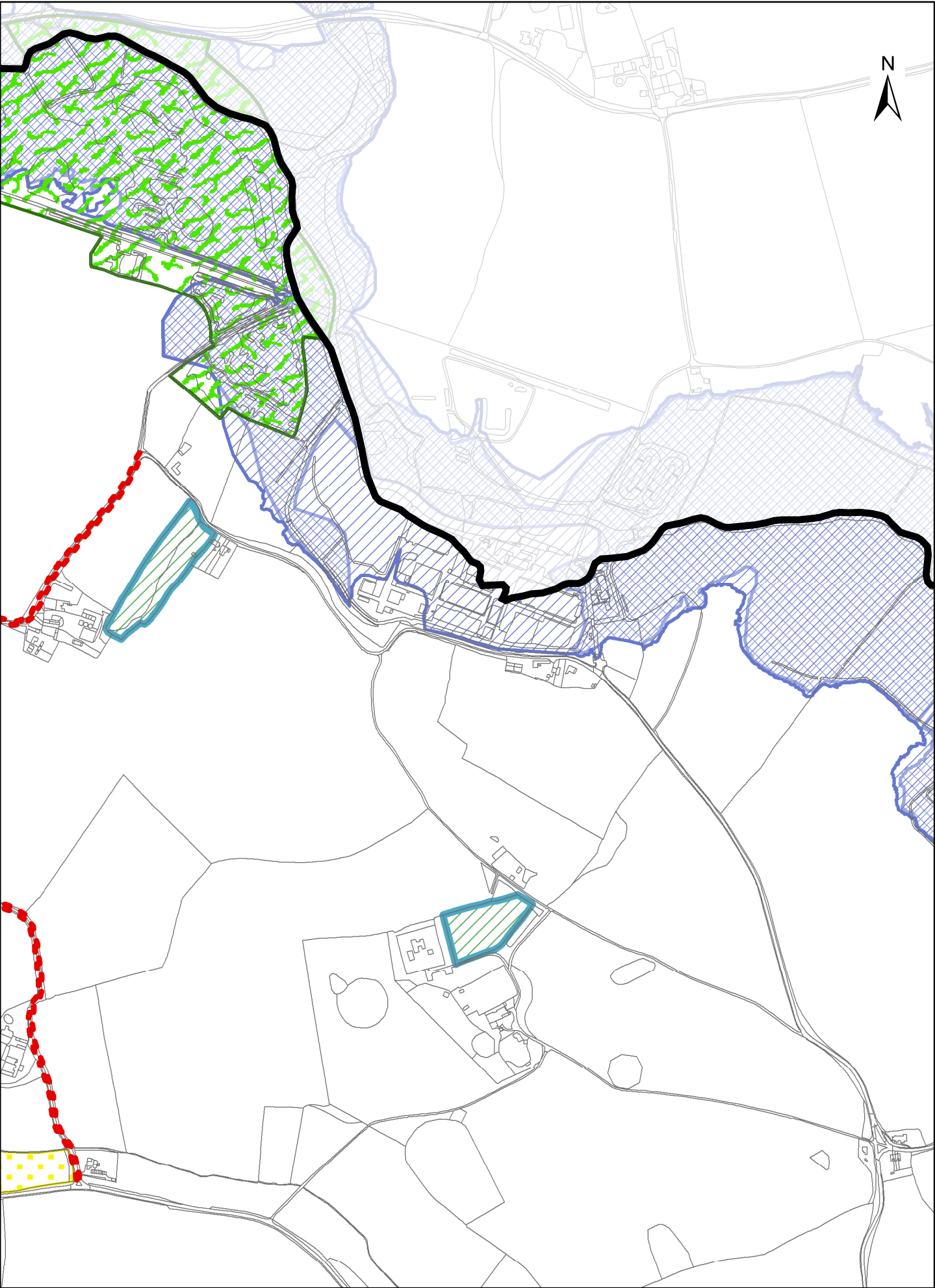


0 100 200 300
Metres

Liston. Pre-Submission Local Plan & Alternatives.

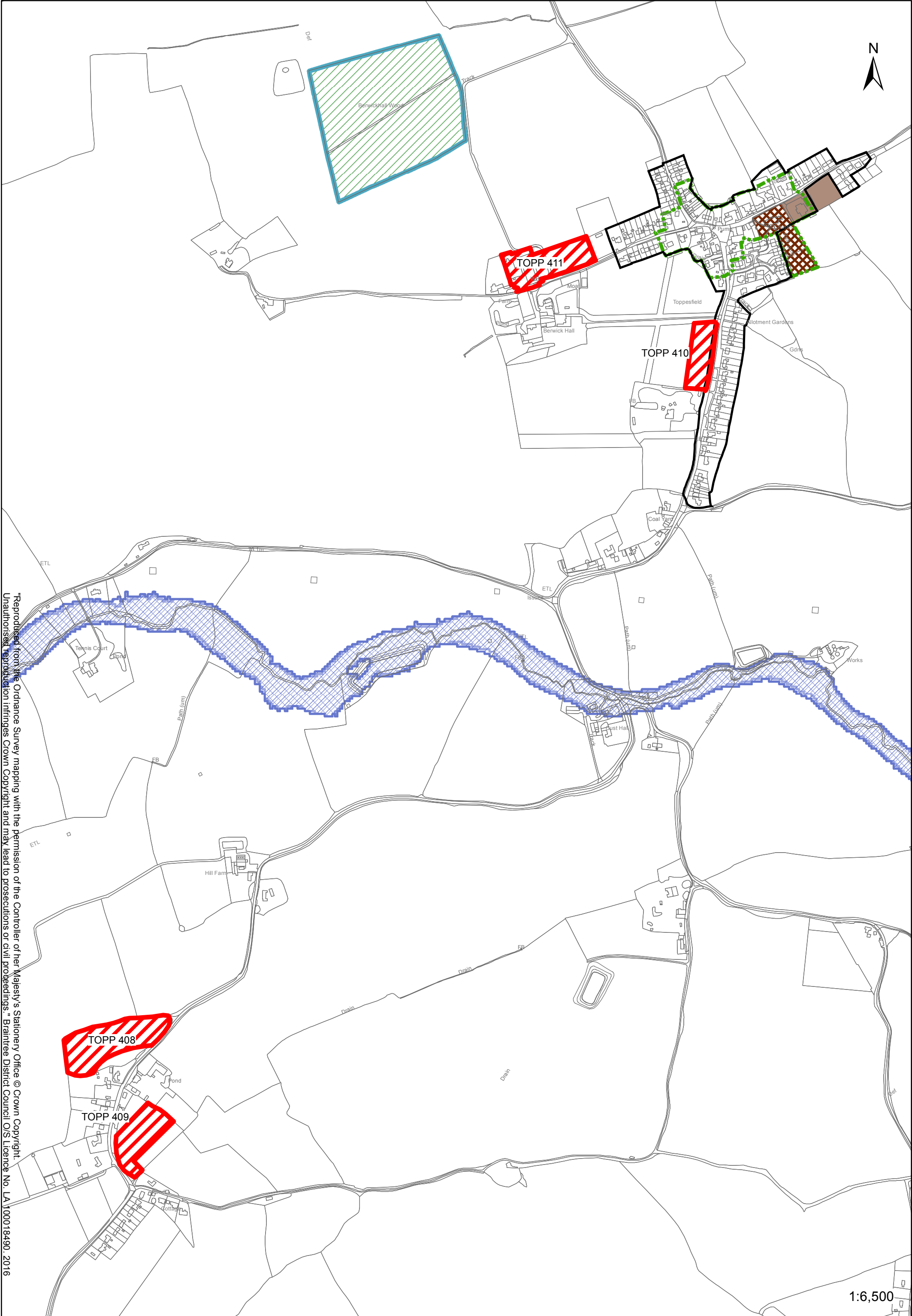


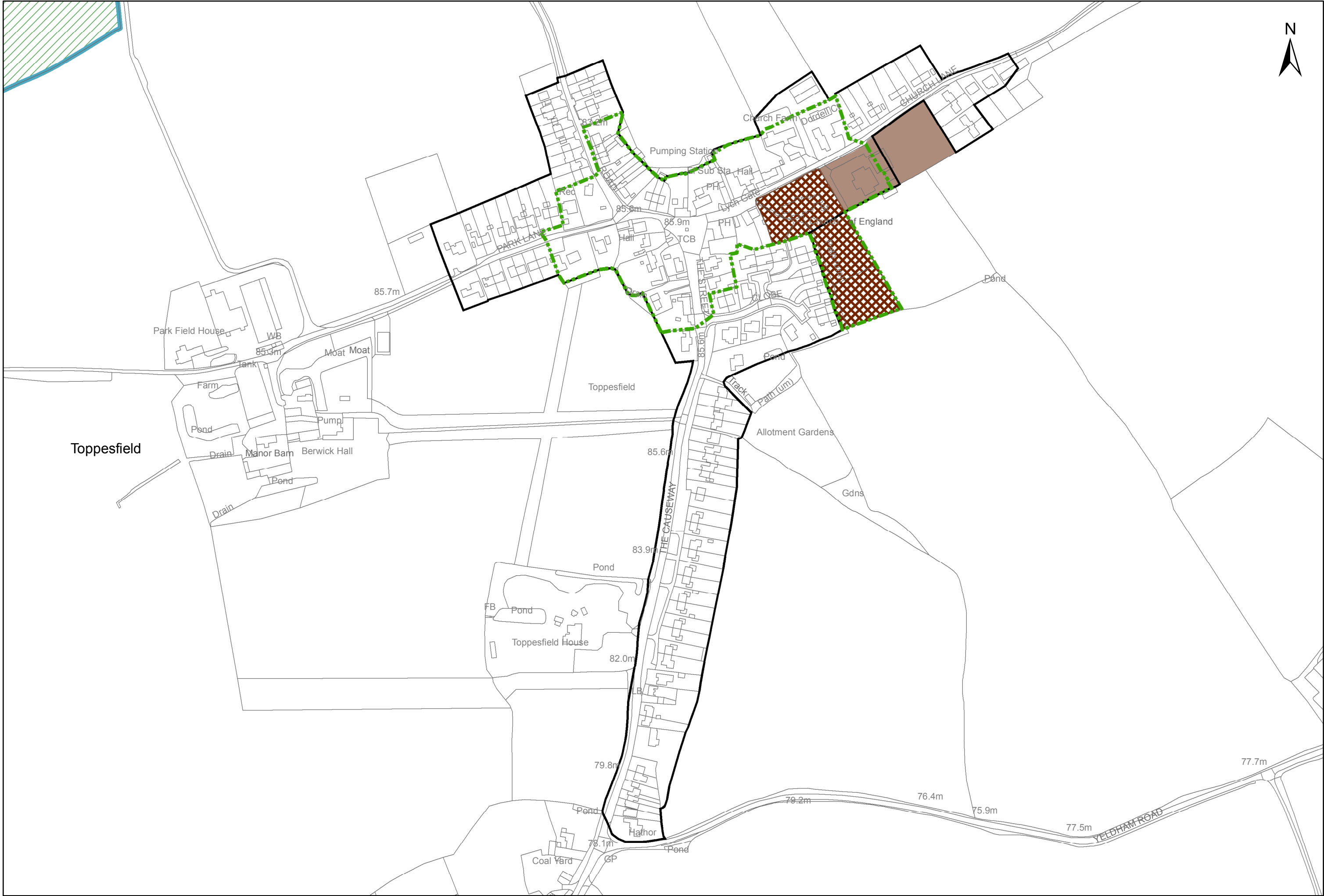
Liston. Pre-Submission Local Plan.



1:8,000 "Reproduced from the Ordnance Survey mapping with the permission of the Controller of her Majesty's Stationery Office © Crown Copyright. Unauthorised reproduction infringes Crown Copyright and may lead to prosecutions or civil proceedings. " Braintree District Council O/S Licence No. LA 100018490. 2016

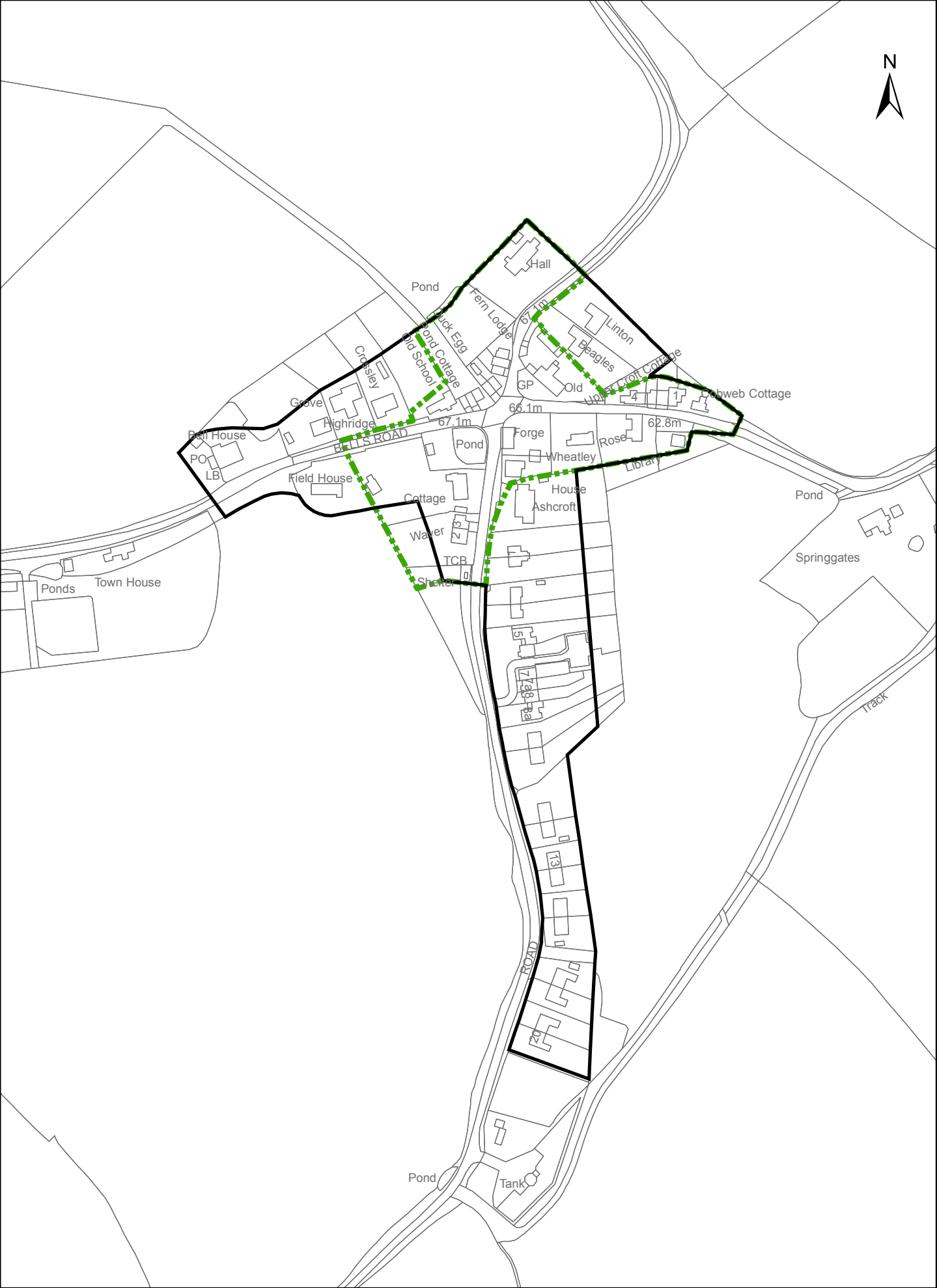
0 50 100 150
Metres

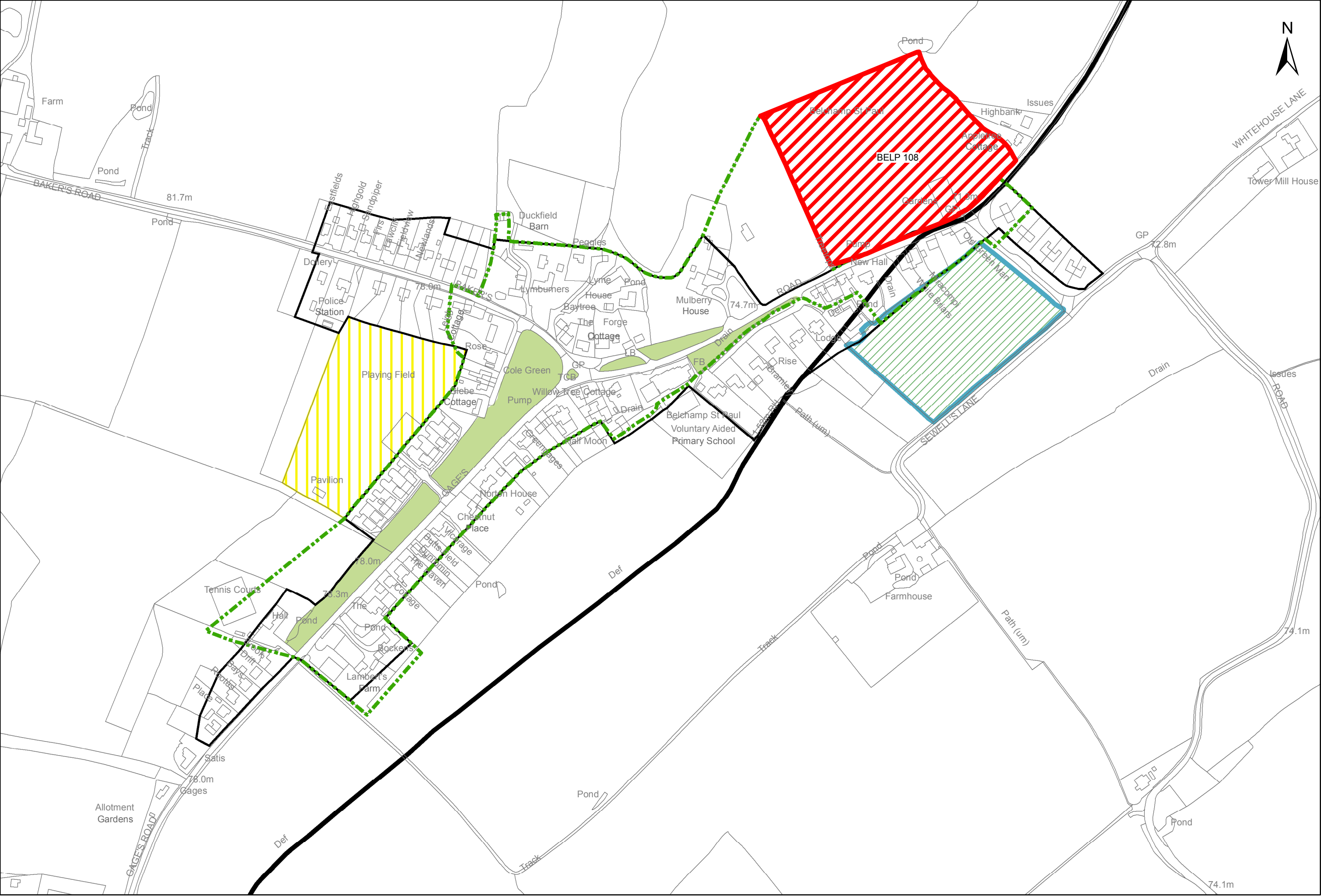





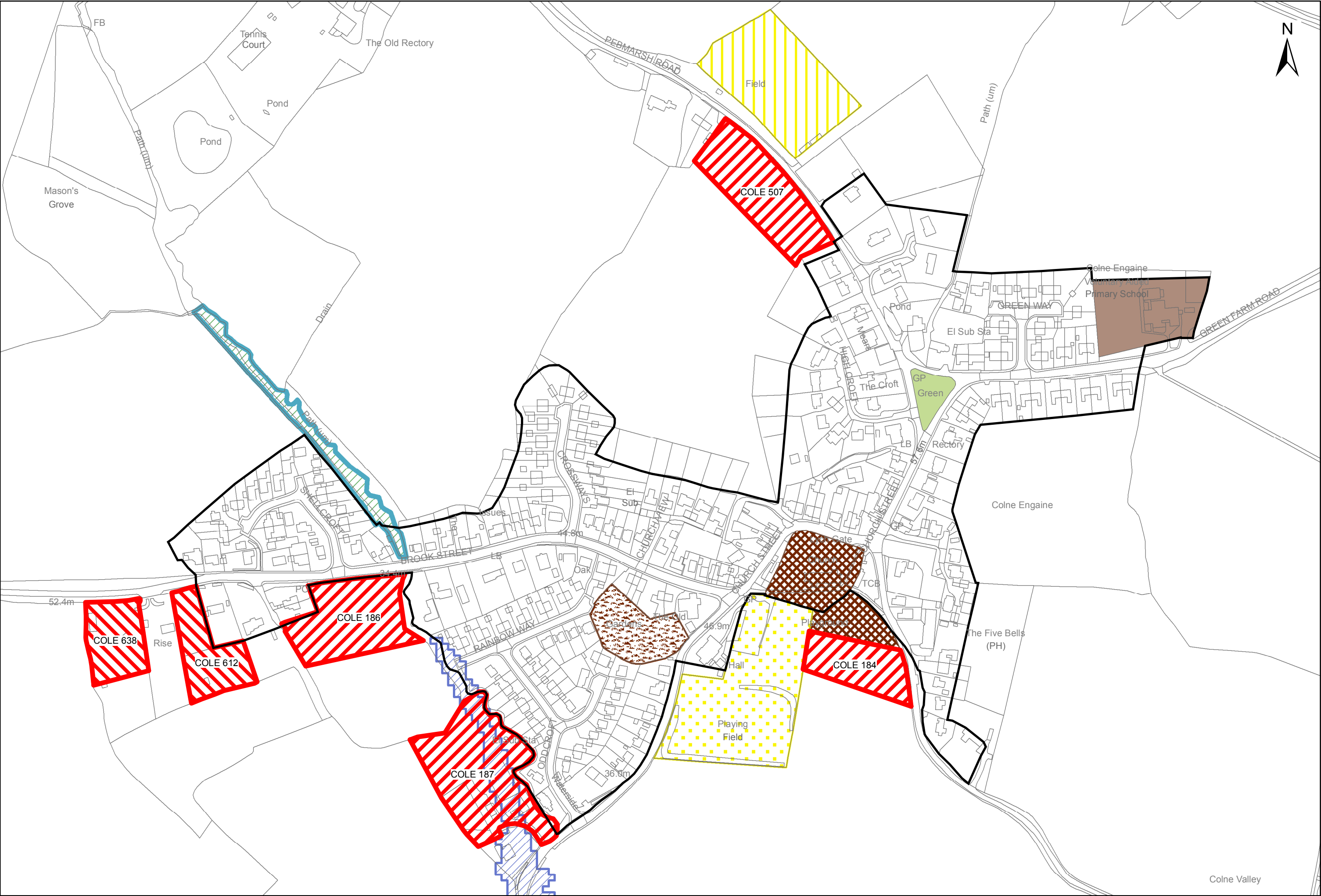



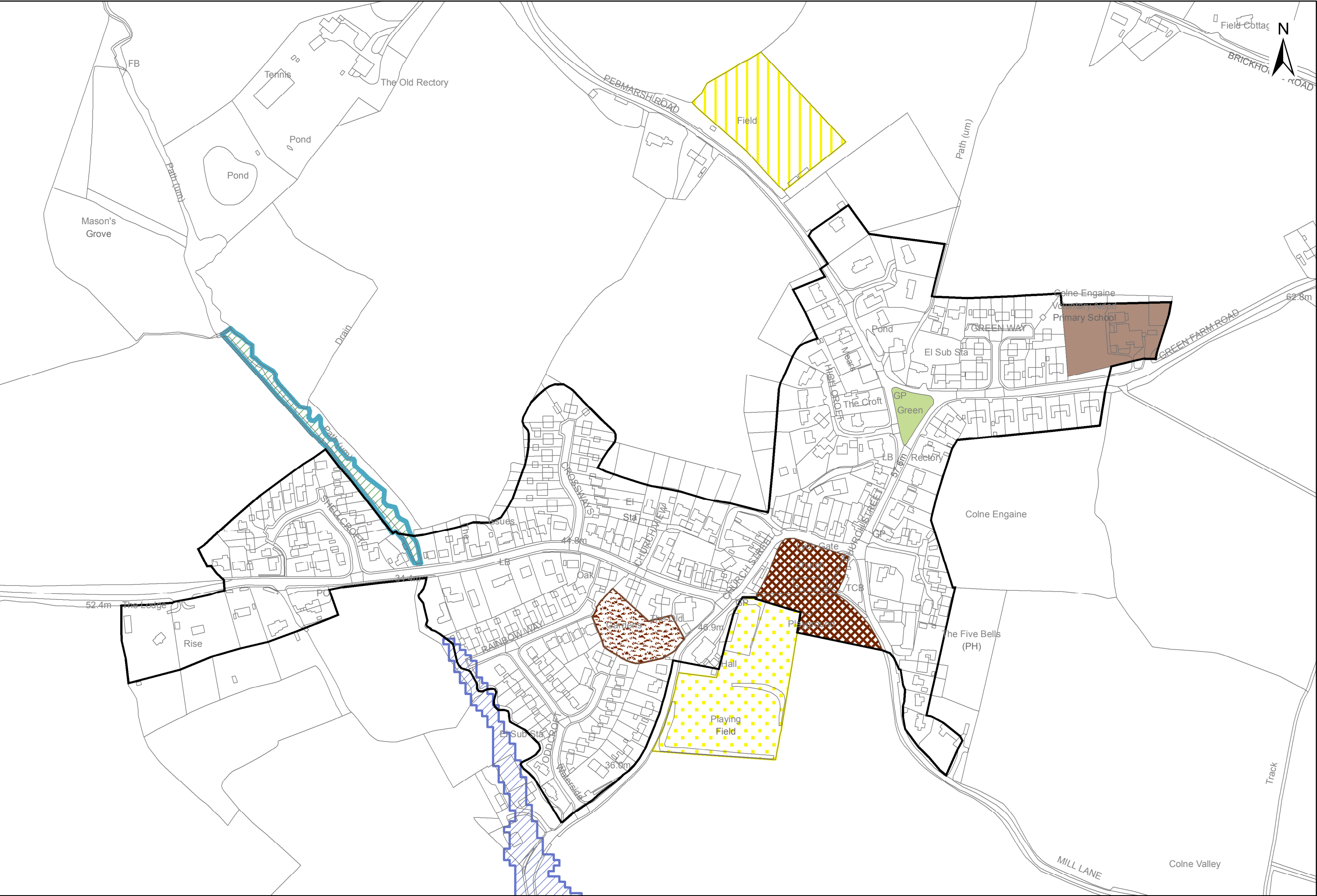


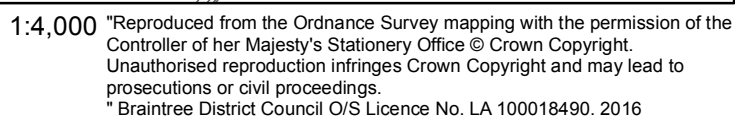


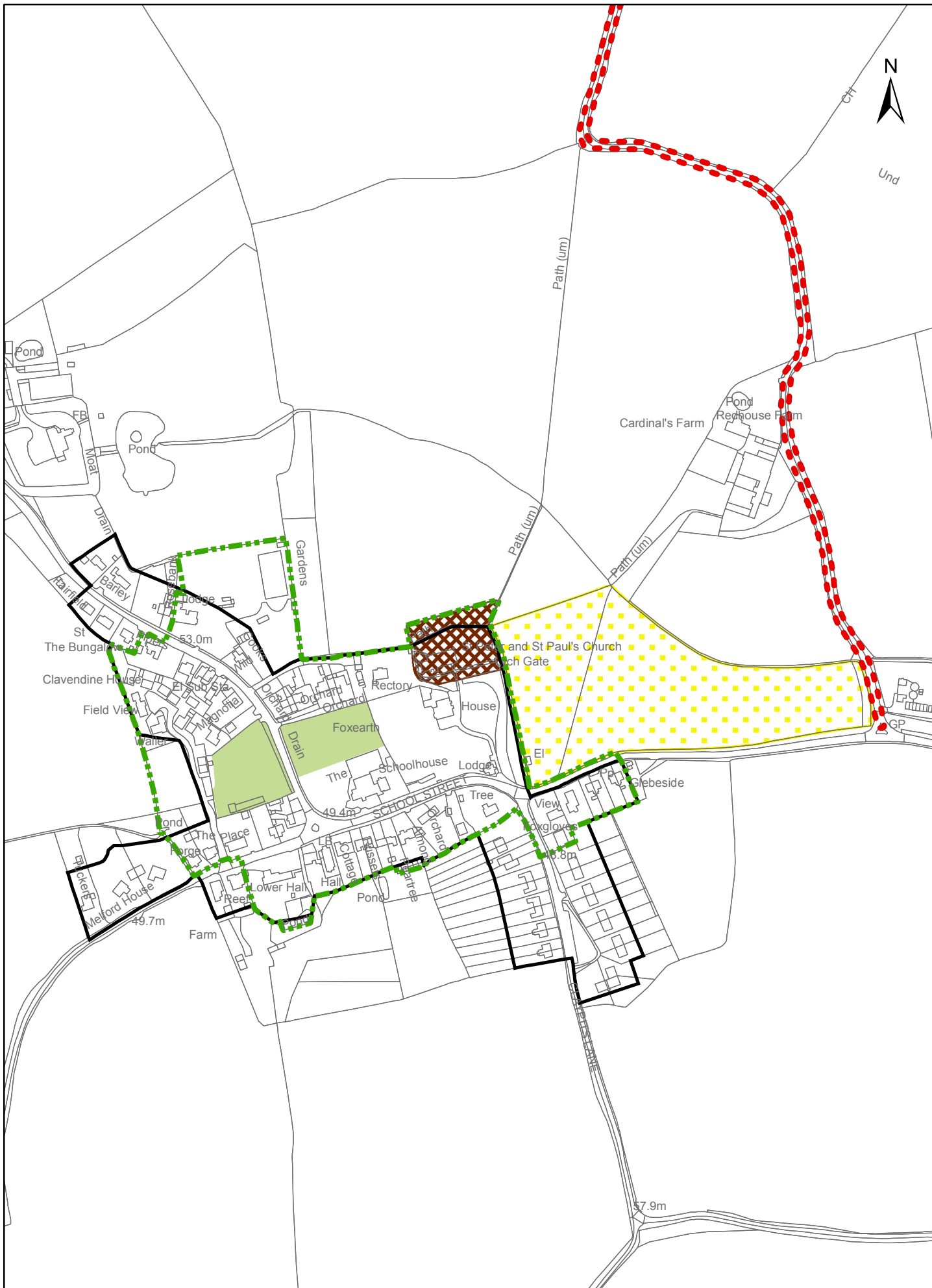







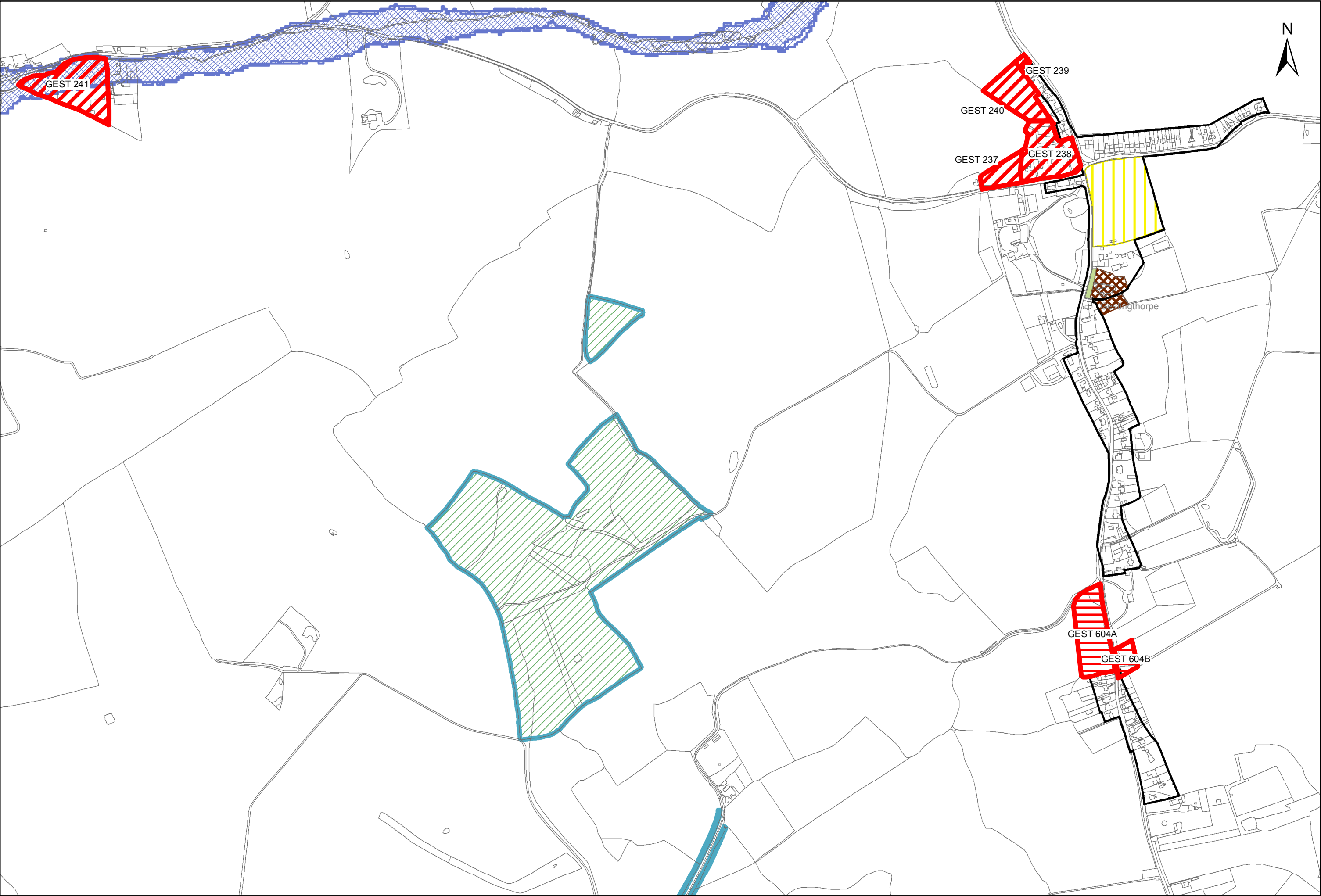


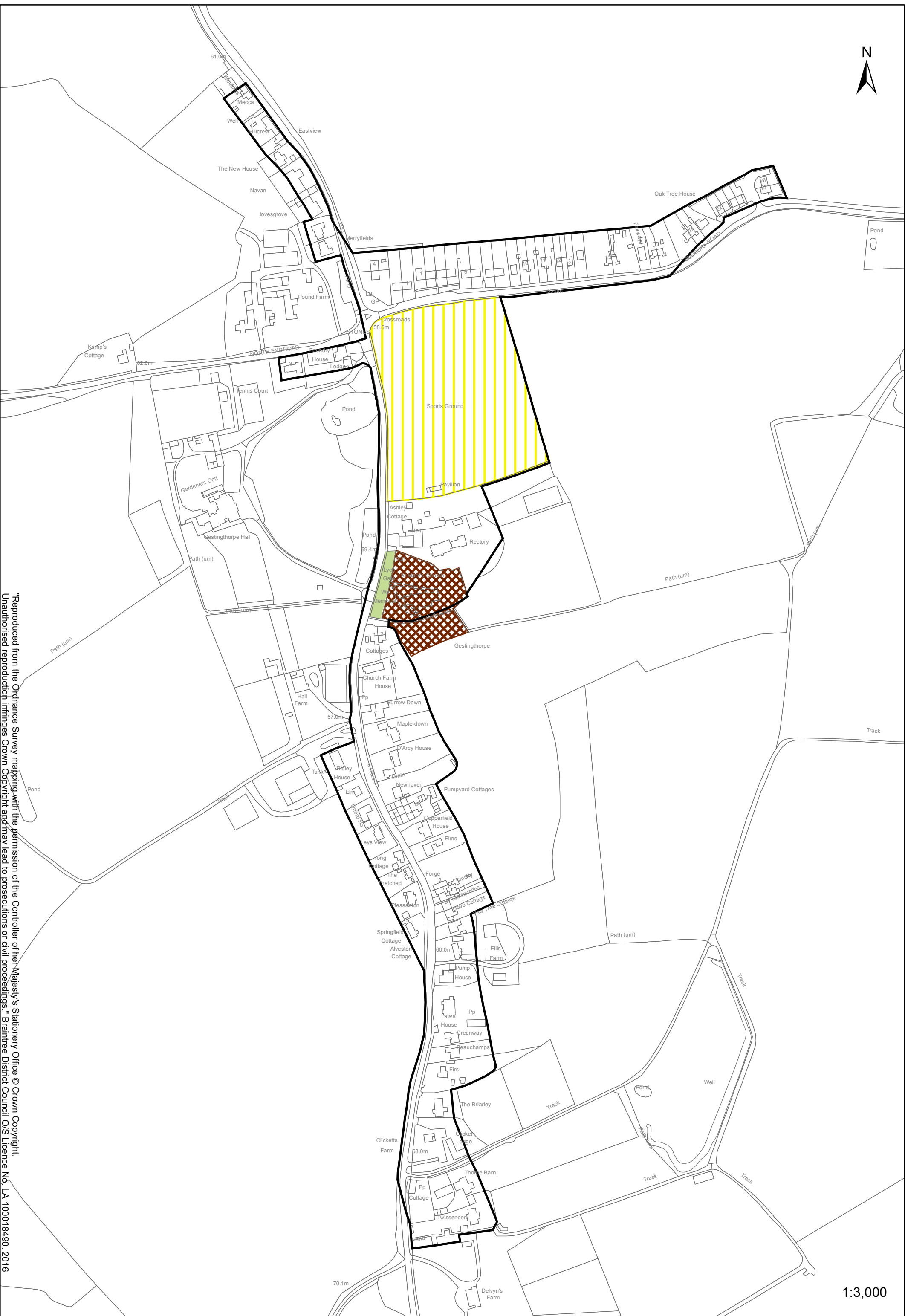




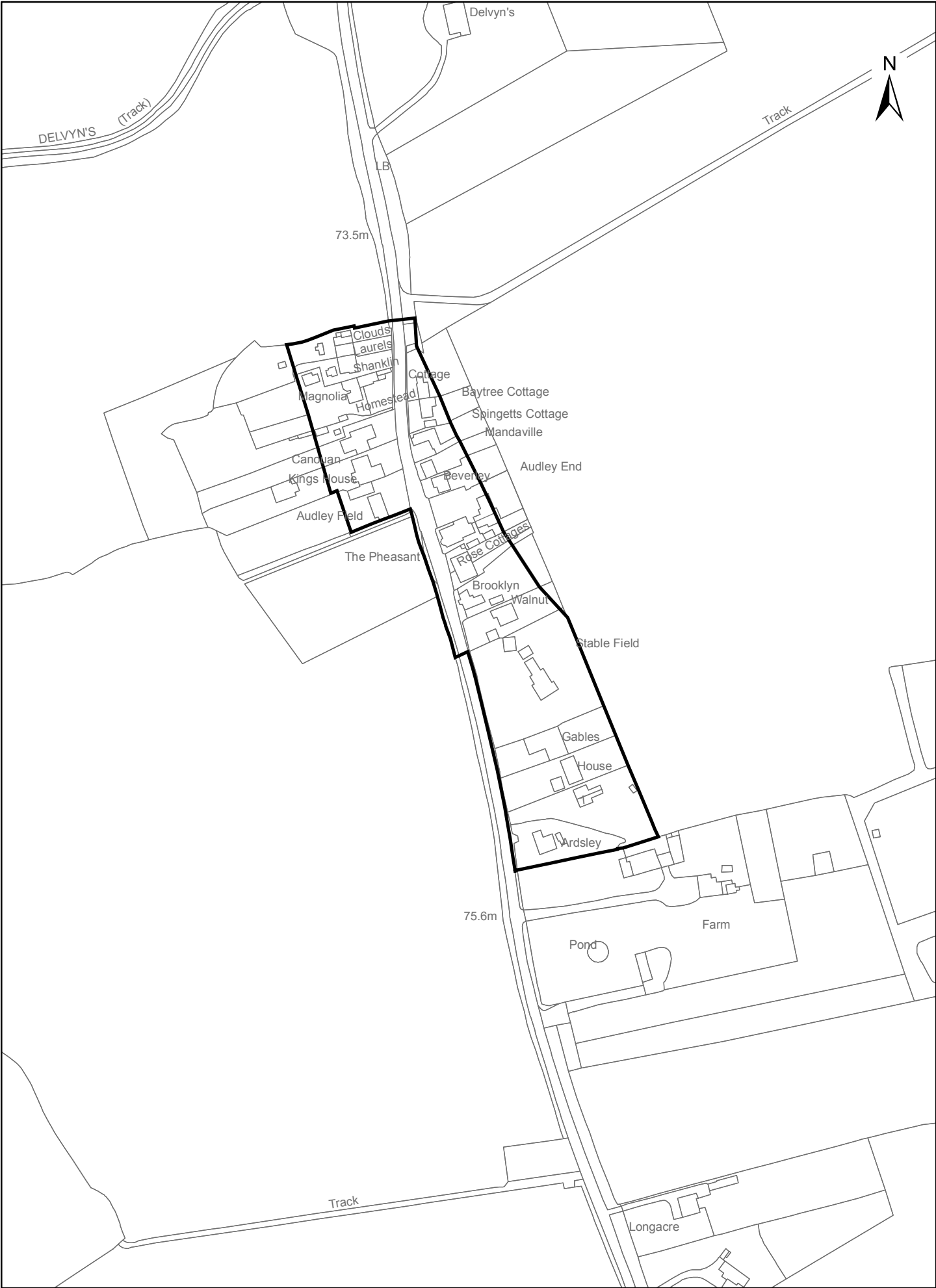
1:4,000 "Reproduced from the Ordnance Survey mapping with the permission of the Controller of her Majesty's Stationery Office © Crown Copyright. Unauthorised reproduction infringes Crown Copyright and may lead to prosecutions or civil proceedings.
" Braintree District Council O/S Licence No. LA 100018490. 2016

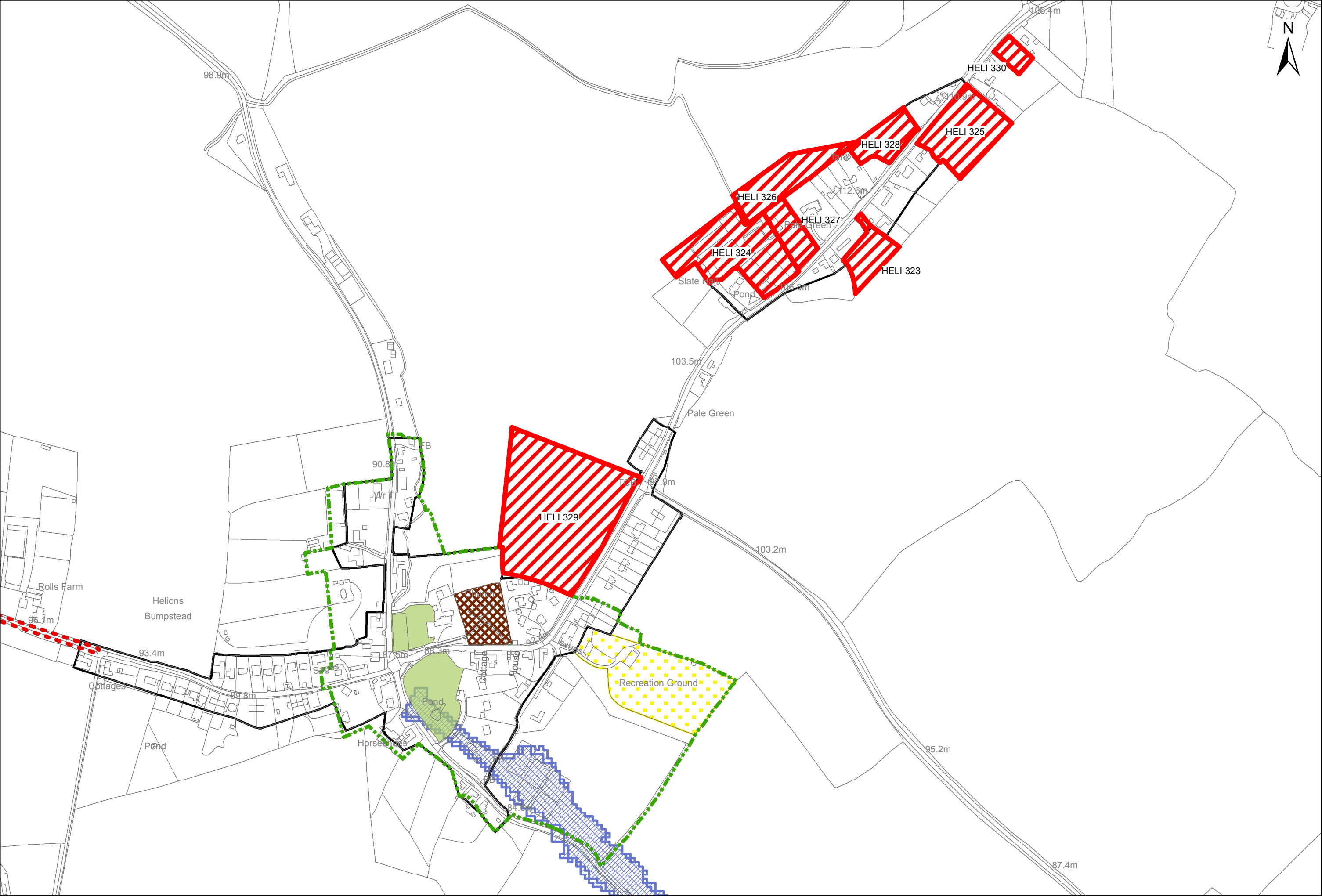



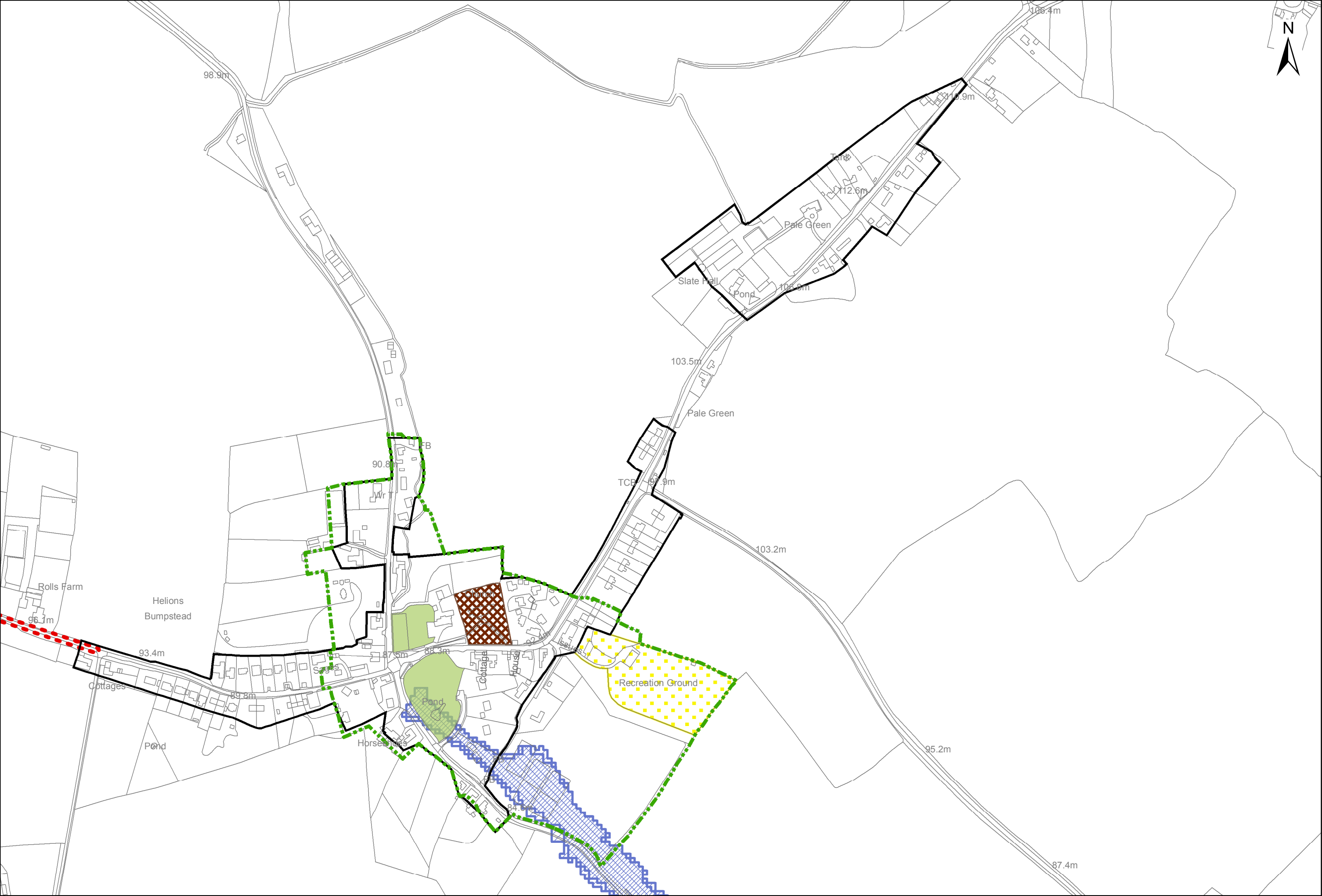




"Reproduced from the Ordnance Survey mapping with the permission of the Controller of Her Majesty's Stationery Office © Crown Copyright. Unauthorised reproduction infringes Crown Copyright and may lead to prosecutions or civil proceedings." Brintree District Council O/S Licence No. LA 100018490. 2016

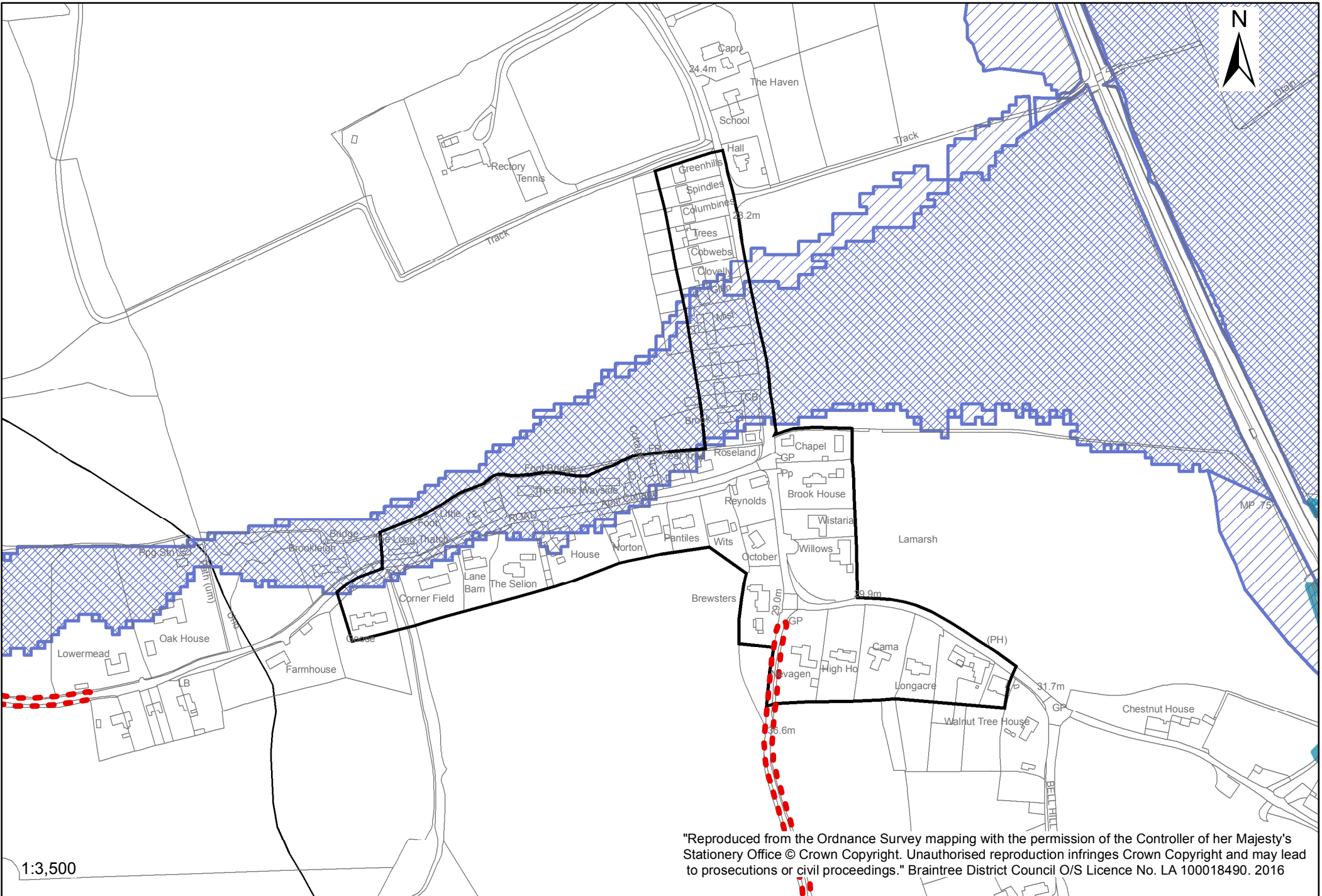



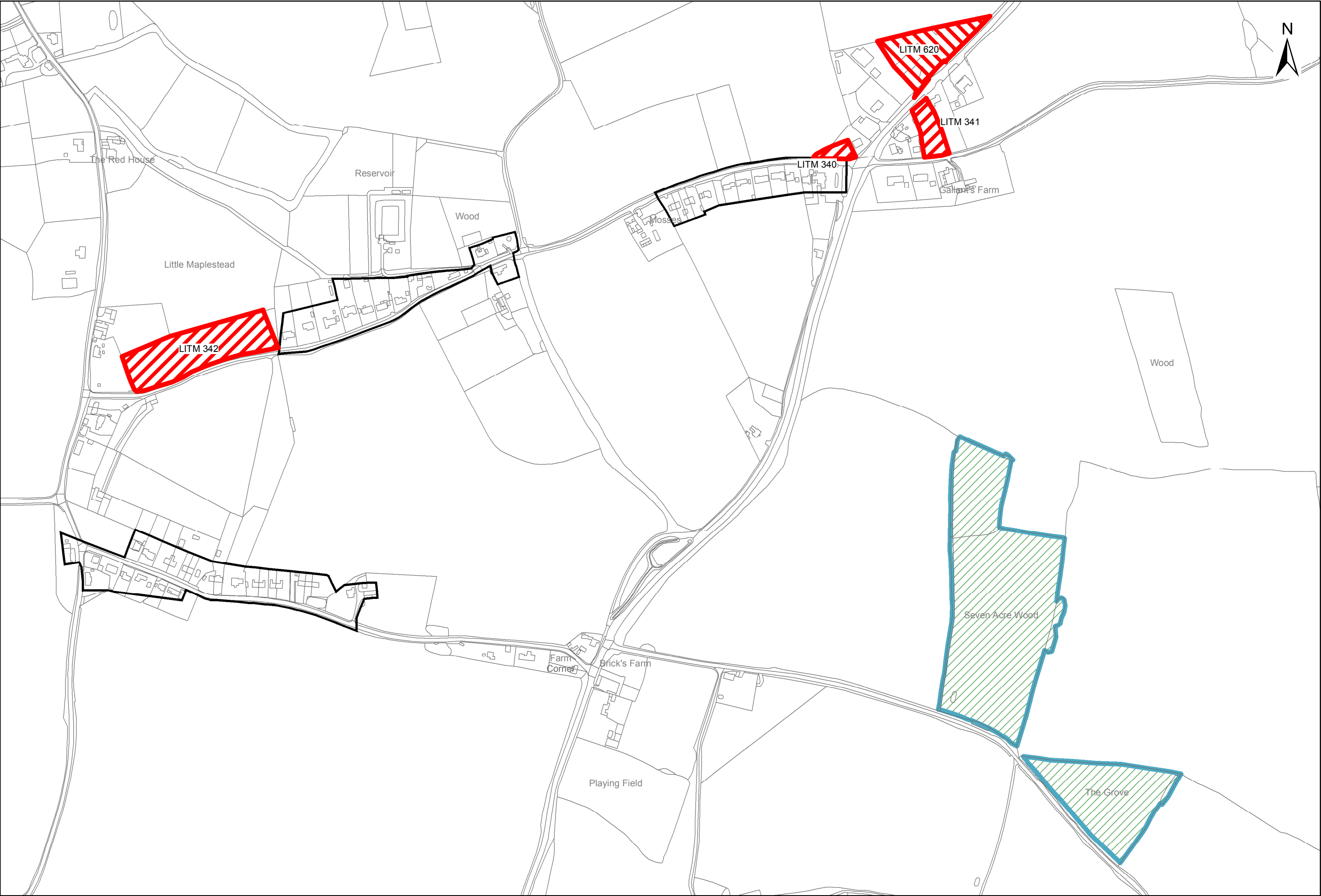



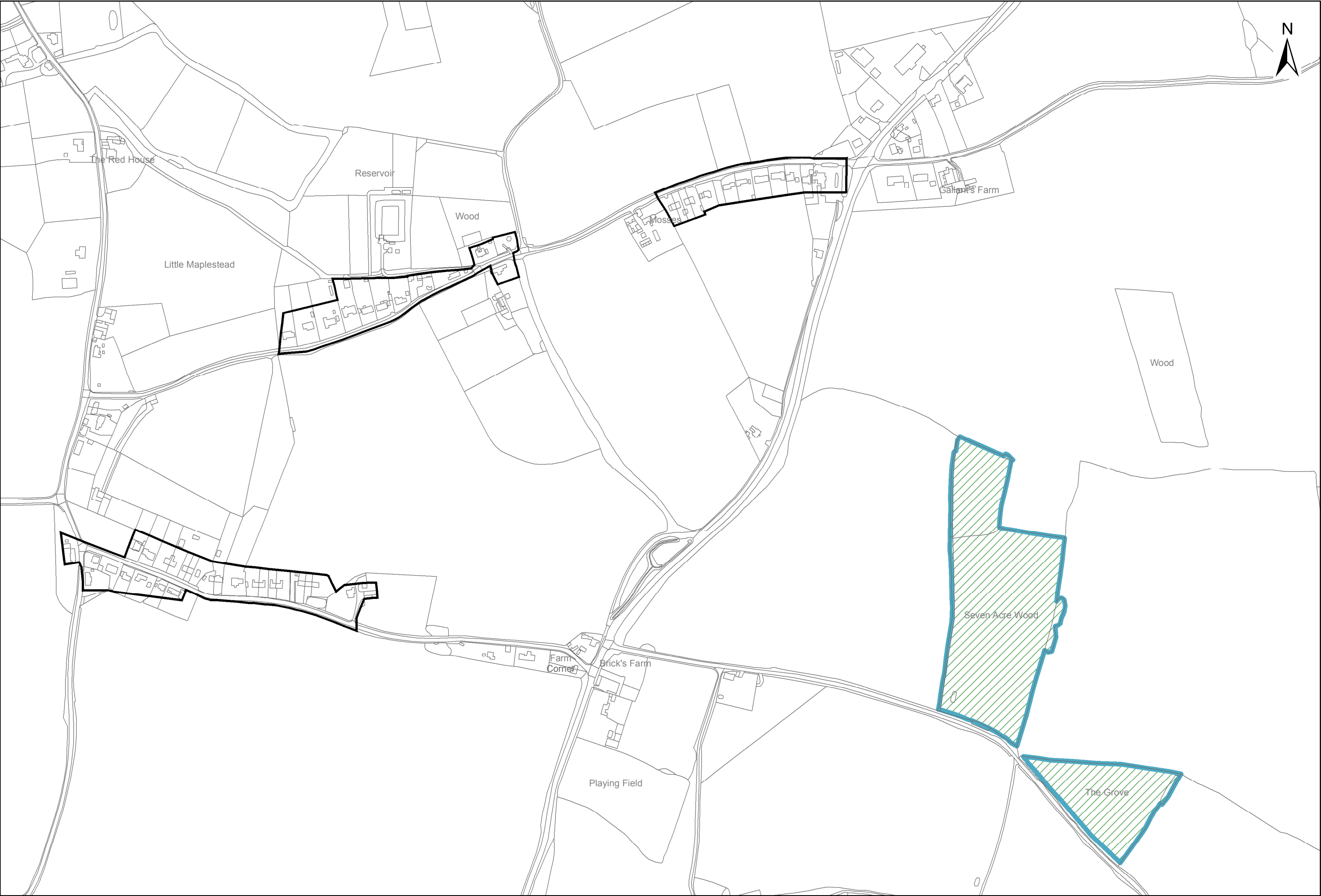


1:4,000

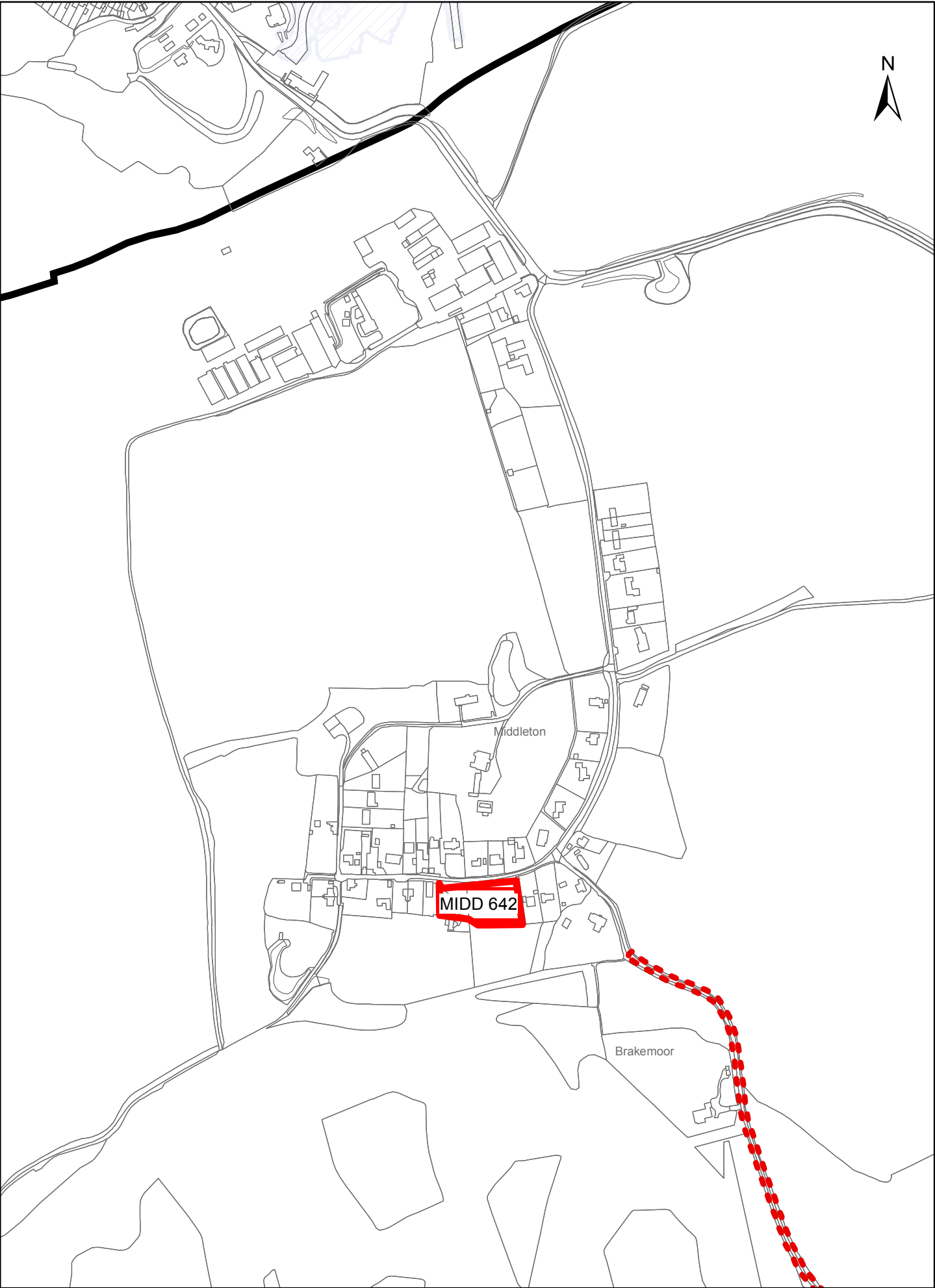
"Reproduced from the Ordnance Survey mapping with the permission of the Controller of her Majesty's Stationery Office © Crown Copyright. Unauthorised reproduction infringes Crown Copyright and may lead to prosecutions or civil proceedings." Braintree District Council O/S Licence No. LA 100018490. 2016




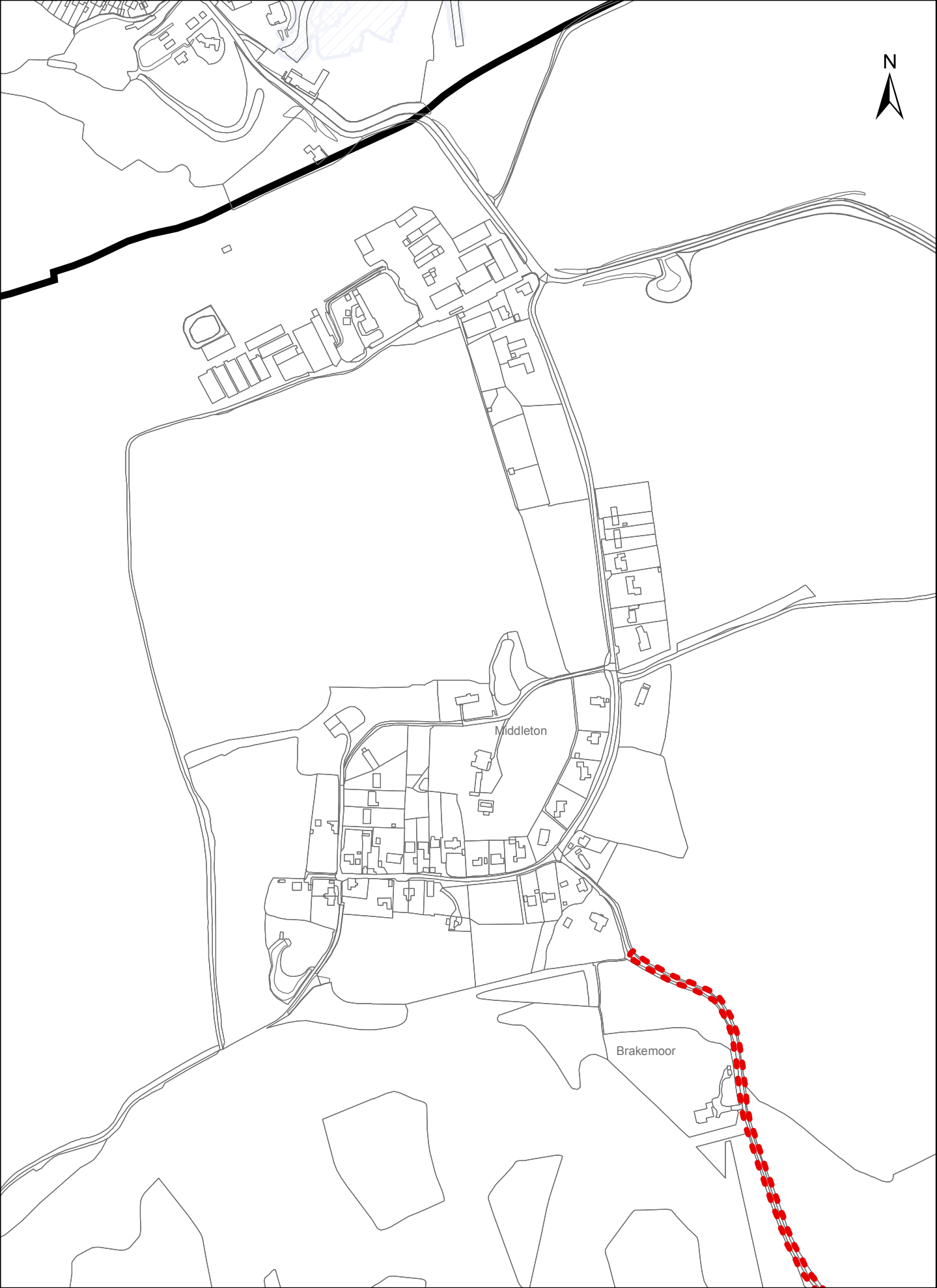




Middleton. Pre-Submission Local Plan & Alternatives.

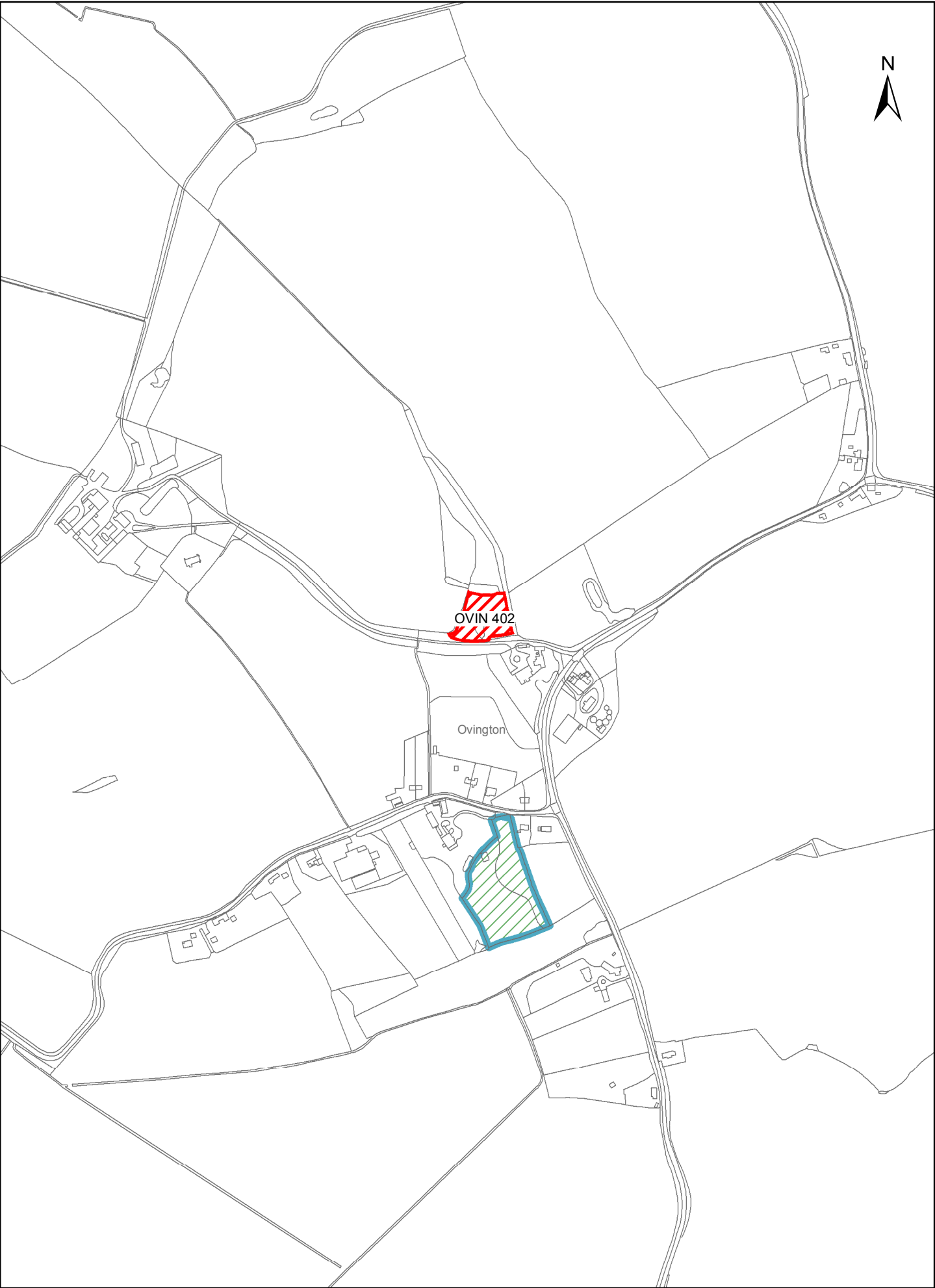


Middleton. Pre-Submission Local Plan



1:5,000 "Reproduced from the Ordnance Survey mapping with the permission of the Controller of her Majesty's Stationery Office © Crown Copyright. Unauthorised reproduction infringes Crown Copyright and may lead to prosecutions or civil proceedings. " Braintree District Council O/S Licence No. LA 100018490. 2016

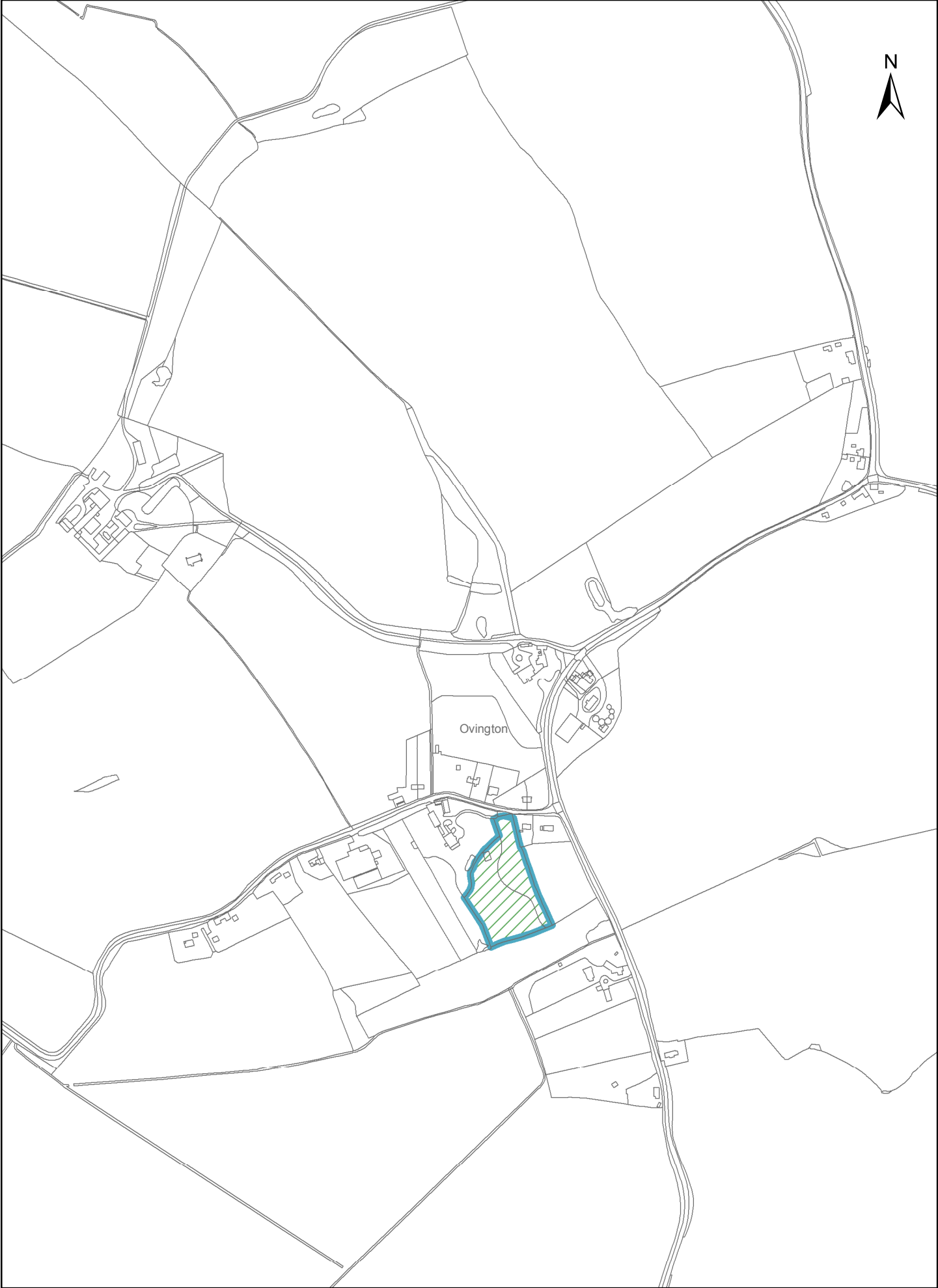
Ovington. Pre-Submission Local Plan & Alternatives.



1:6,000 "Reproduced from the Ordnance Survey mapping with the permission of the Controller of her Majesty's Stationery Office © Crown Copyright. Unauthorised reproduction infringes Crown Copyright and may lead to prosecutions or civil proceedings. " Braintree District Council O/S Licence No. LA 100018490. 2016

0 50 100 150 Metres

Ovington. Pre-Submission Local Plan.



1:6,000 "Reproduced from the Ordnance Survey mapping with the permission of the Controller of her Majesty's Stationery Office © Crown Copyright. Unauthorised reproduction infringes Crown Copyright and may lead to prosecutions or civil proceedings. " Braintree District Council O/S Licence No. LA 100018490. 2016

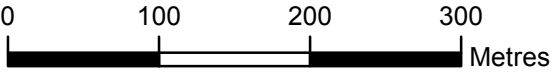
0 50 100 150 Metres

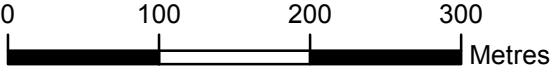
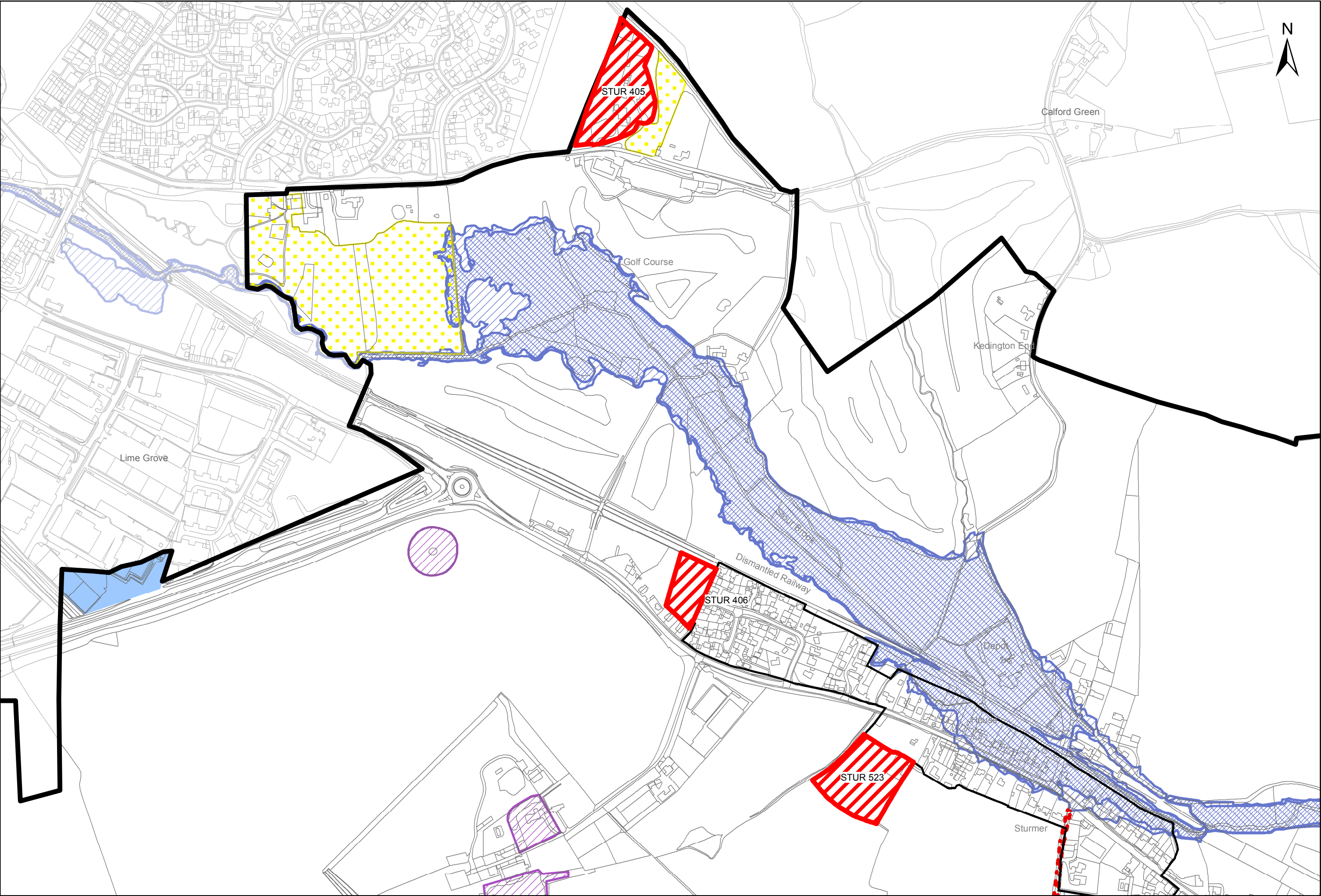
Pentlow. Pre-Submission Local Plan & Alternatives.


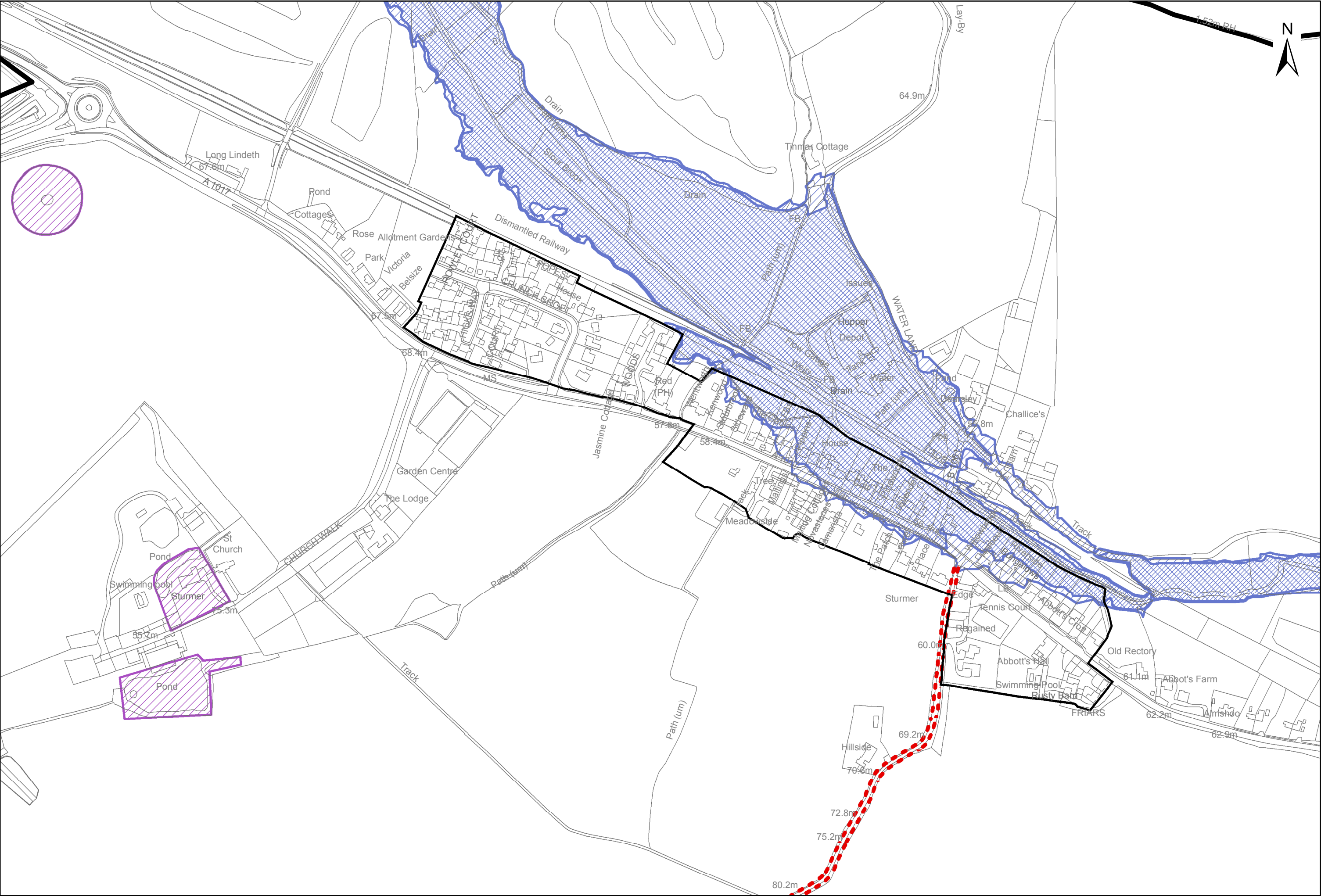


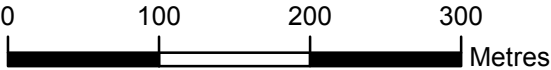
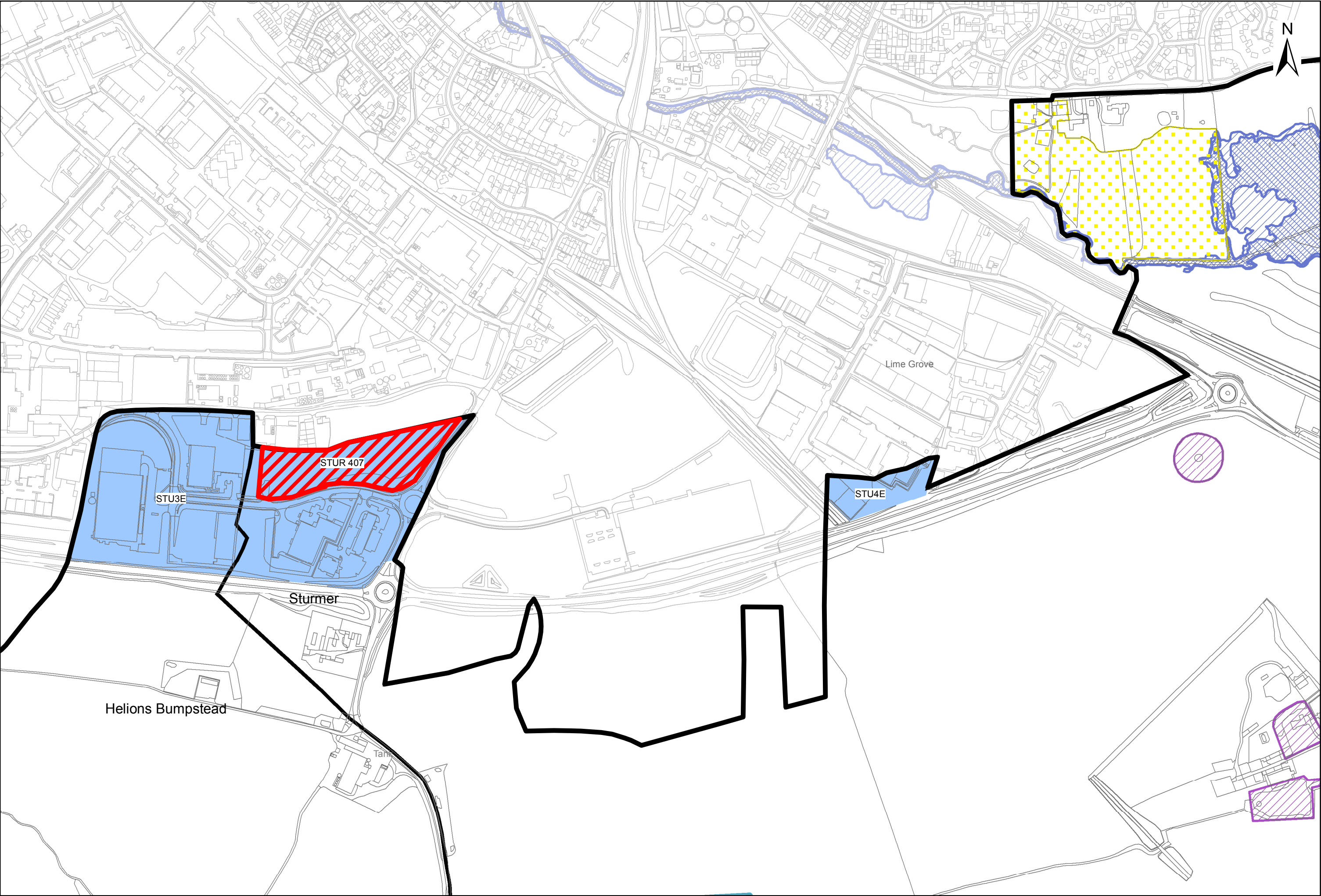
0 100 200 300
Metres

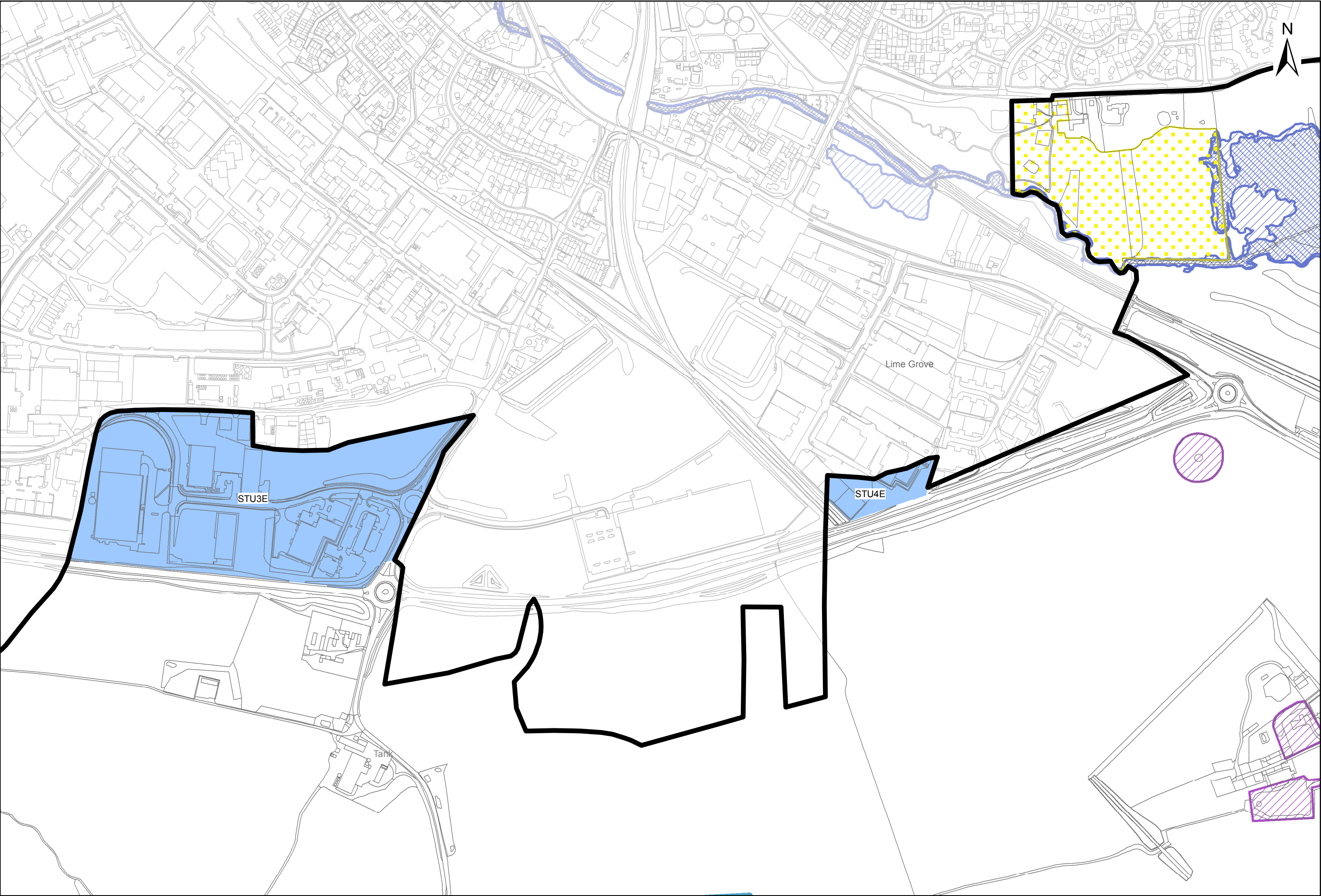
Pentlow. Pre-Submission Local Plan.



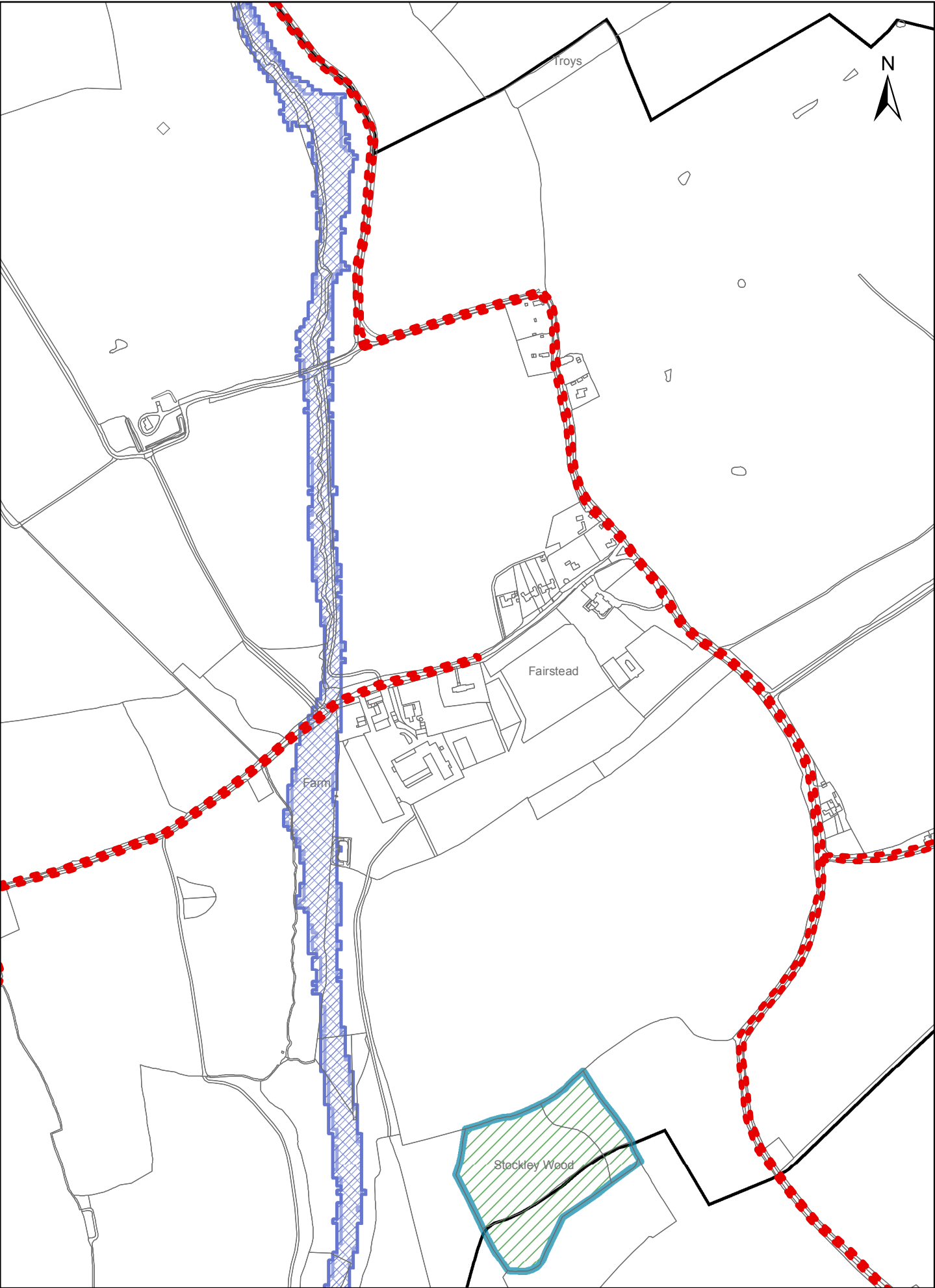








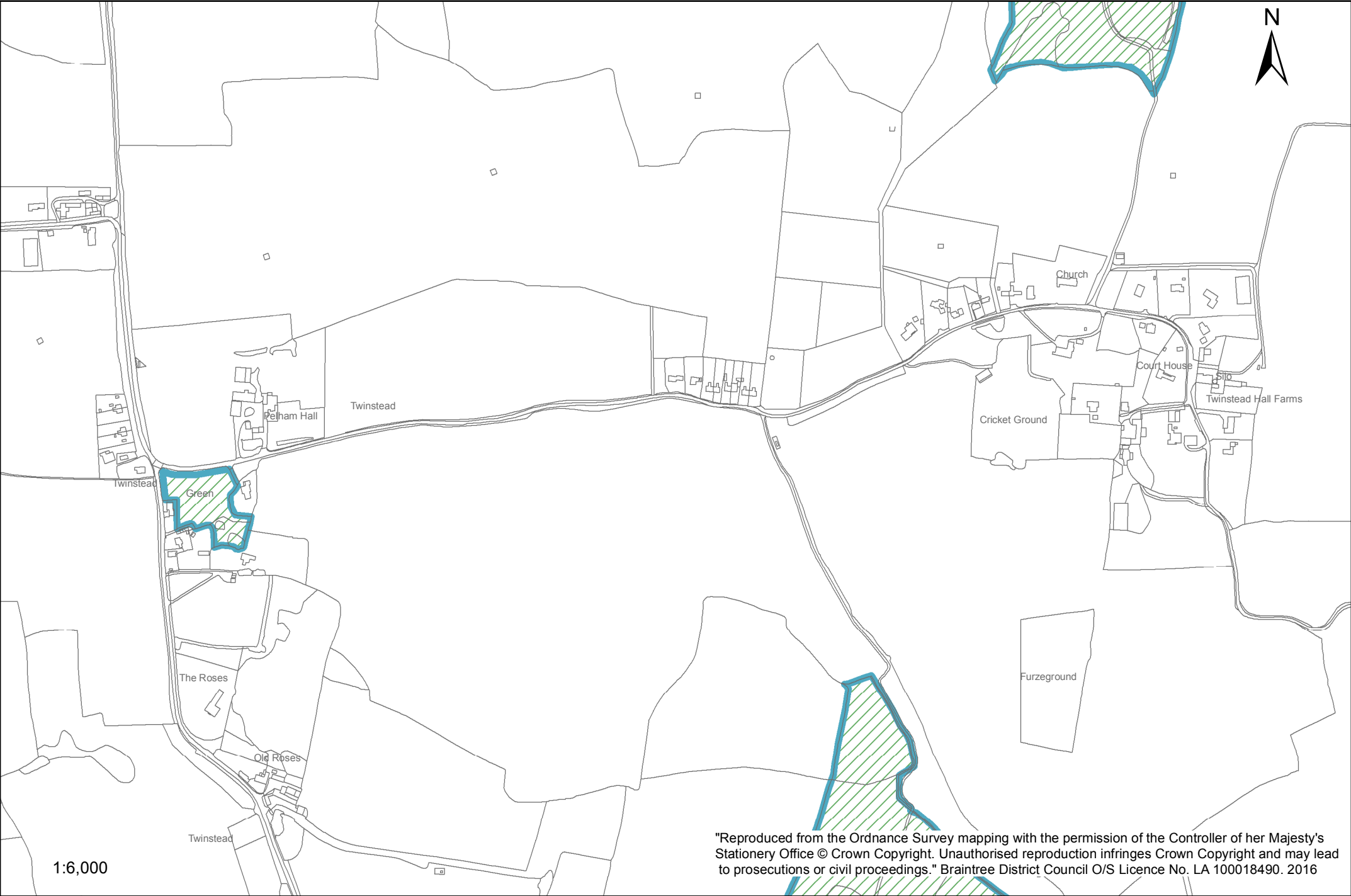
Fairstead. Pre-Submission Local Plan.



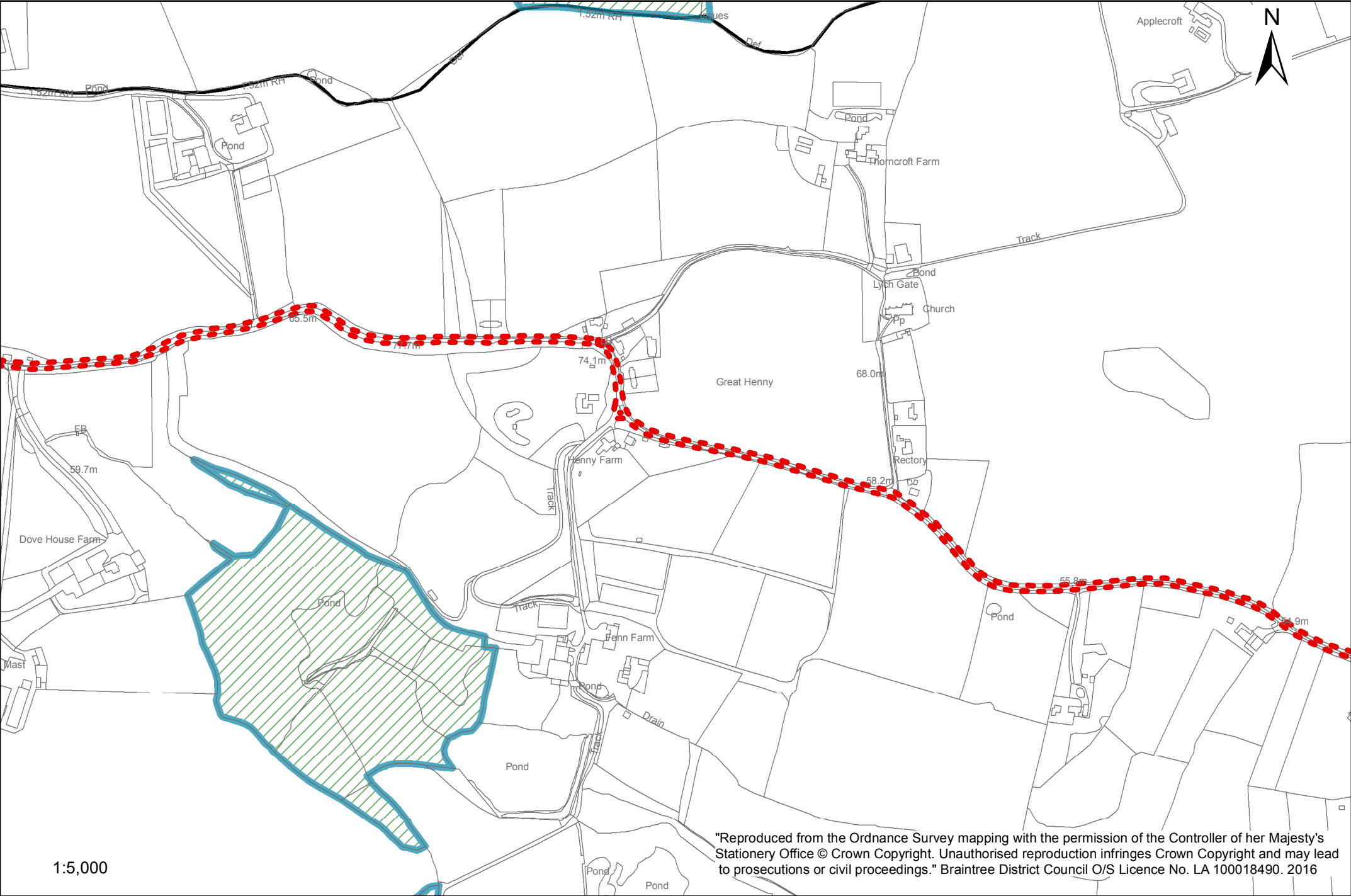
1:6,000 "Reproduced from the Ordnance Survey mapping with the permission of the Controller of her Majesty's Stationery Office © Crown Copyright. Unauthorised reproduction infringes Crown Copyright and may lead to prosecutions or civil proceedings. " Braintree District Council O/S Licence No. LA 100018490. 2016

0 50 100 150
Metres

Twinstead. Pre-Submission Local Plan.



Great Henny. Pre-Submission Local Plan.



The map displays a rural landscape with several key locations and features:

- Home Wood:** A large wooded area in the upper central part of the map, outlined in green.
- Coopersfield Wood:** A wooded area in the lower right corner, also outlined in green.
- Ryes Farm:** Located to the east of the center, featuring several buildings and a pond.
- Ponds:** Numerous small ponds are scattered throughout the landscape, some labeled with names like "Pond" or "Lodge Pond".
- Buildings:** Various structures are shown, including a school, a swimming pool, and several lodges.
- Drainage:** Several drains are indicated by thin lines, some labeled "Drain" or "DRAIN".
- Tracks:** Multiple tracks are shown as double lines, some labeled "Track".
- Contours:** Contour lines are drawn across the map, indicating elevation changes.
- Scale and Orientation:** A scale bar at the bottom left shows a distance of 1:5,000. A north arrow is located in the top right corner.
- Highlighted Area:** A small rectangular area near the center, between the Home Wood and Ryes Farm, is highlighted with a purple border and contains the text "(remains of)".

"Reproduced from the Ordnance Survey mapping with the permission of the Controller of her Majesty's Stationery Office © Crown Copyright. Unauthorised reproduction infringes Crown Copyright and may lead to prosecutions or civil proceedings." Braintree District Council O/S Licence No. LA 100018490. 2016

"Reproduced from the Ordnance Survey mapping with the permission of the Controller of her Majesty's Stationery Office © Crown Copyright. Unauthorised reproduction infringes Crown Copyright and may lead to prosecutions or civil proceedings." Braintree District Council O/S Licence No. LA 100018490. 2016