



Local Plan Sub-Committee

Monday 9th May 2016

Appendix

18:00

Council Chamber

Key:


 Development Boundary

 Alternative Sites

 Conservation Area

 2033 Road Proposal

 Halstead Bypass Corridor

 2033 Cycleway

 Black & White Basemap

 District Boundary

 Protected Lanes

 Environmental Improvements

 Local Centre

 District Centre

 Town Centre

 Primary Shopping Area

 Primary Frontage

 Secondary Frontage

 Retail & Town Centre Uses

 Food Retail

 Retail Warehousing

 Factory Outlet Centre

 Growth Location

 Residential Site 10 or more Dwellings

 Care Home

 Specialist Housing

 Proposed Gypsy/Travellers Site

 Business Use

 Business & Industrial Uses

 Industrial Development Limit

 Employment Policy Area

 Comprehensive Development Area

 Special Employment Area

 Vehicle Storage

 Transport Related Policy Area

 Regeneration Area

 Education

 Car Park

 Community Uses

 Leisure and Entertainment

 Commercial Leisure

 Formal Recreation

 Informal Recreation

 Allotments

 Community Orchard

 Community Woodland

 Visually Important Space

 Structural Landscaping

 Local Wildlife Site

 Cemetery/Churchyard

 Site of Special Scientific Interest

 Green Buffer

 Suitable Accessible Natural Greenspace

 Site of Special Scietic Interest

 Historic Parks and Gardens

 Ancient Monument

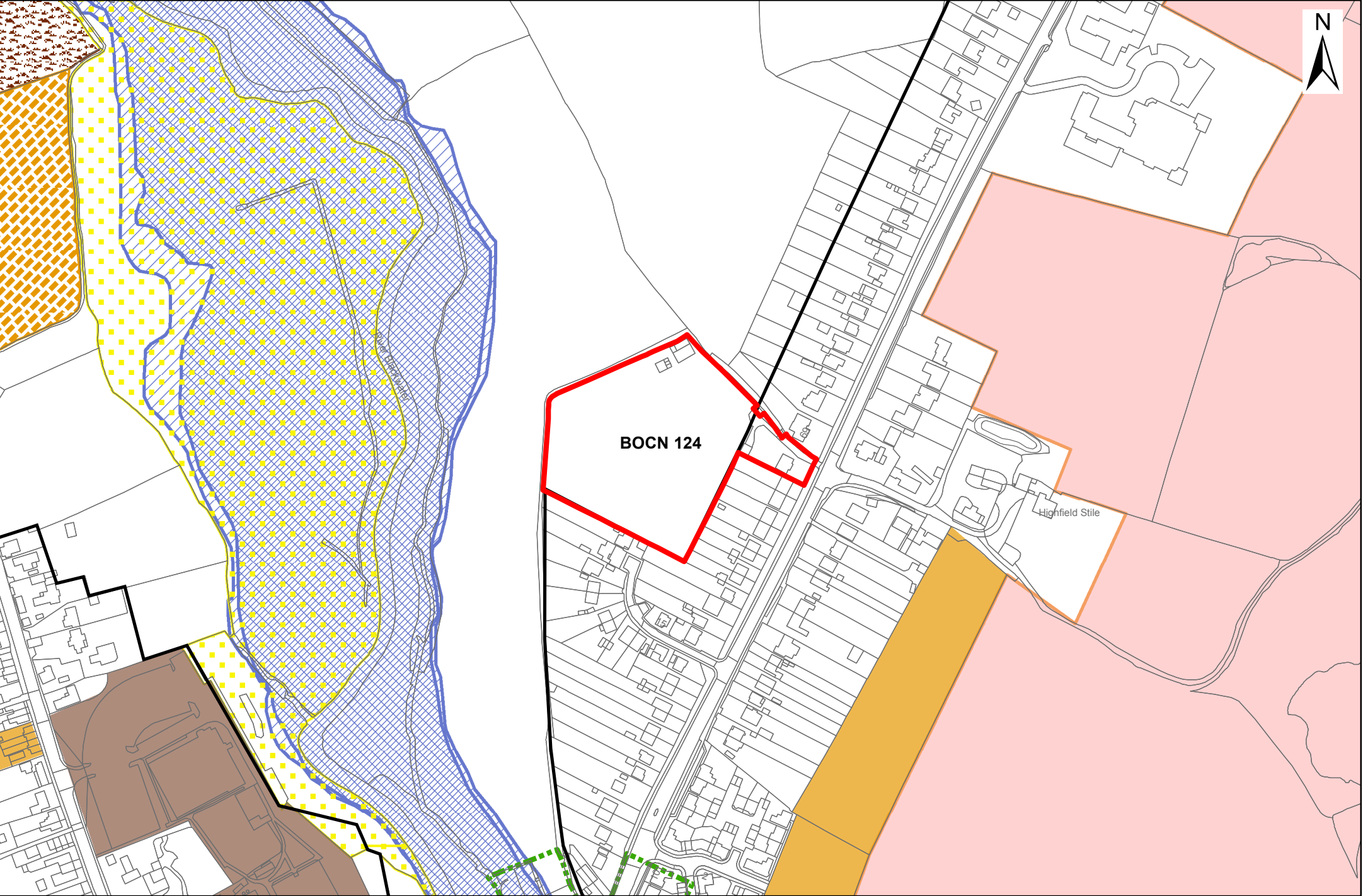
 Flood Zone 2

 Flood Zone 3

BOCN 124 - Local Plan 2033 Draft

1:3,000

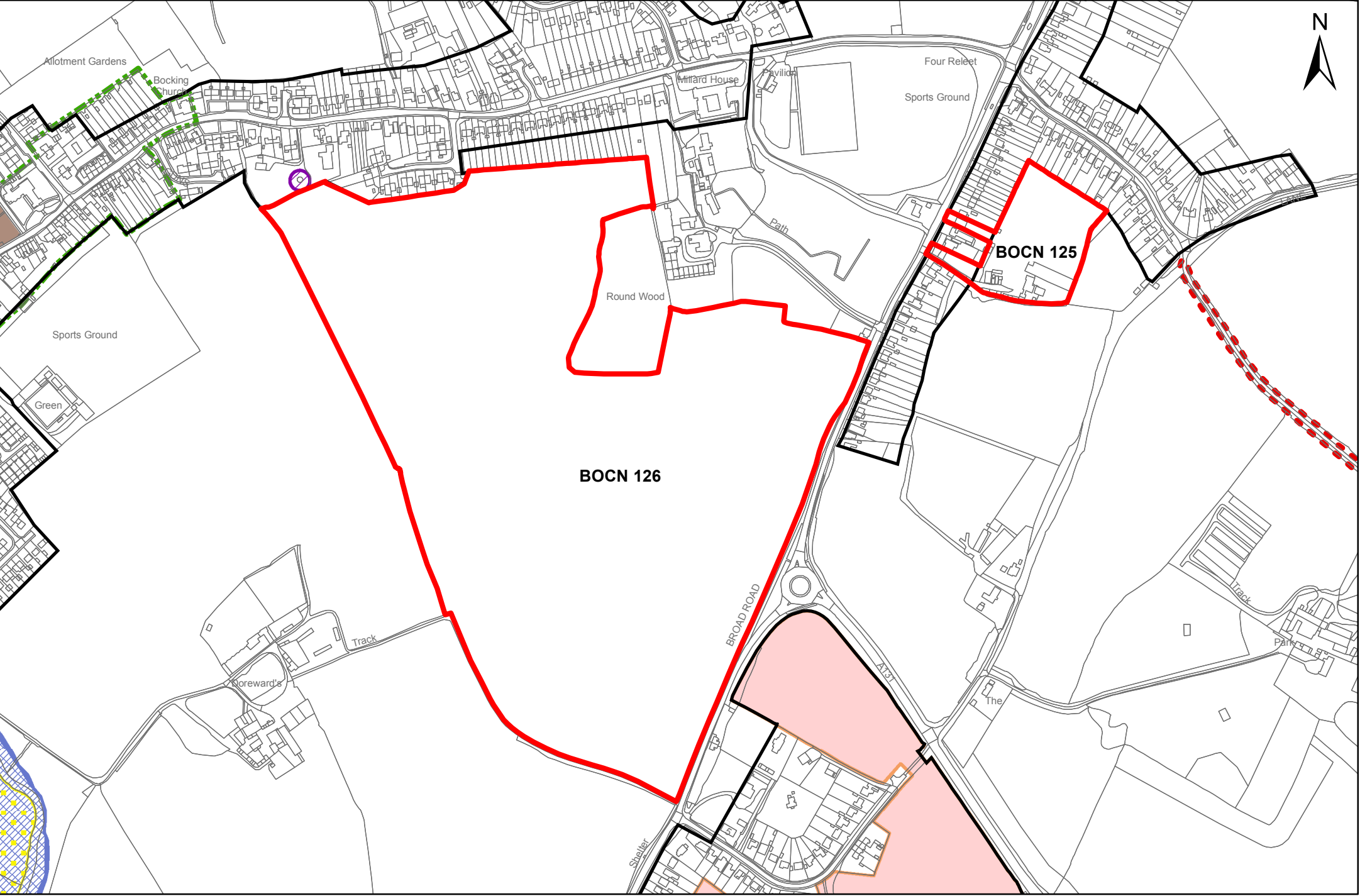
"Reproduced from the Ordnance Survey mapping with the permission of the Controller of her Majesty's Stationery Office © Crown Copyright. Unauthorised reproduction infringes Crown Copyright and may lead to prosecutions or civil proceedings." Braintree District Council O/S Licence No. LA 100018490. 2016



BOCN 125 & 126 - Local Plan 2033 Draft

1:5,500

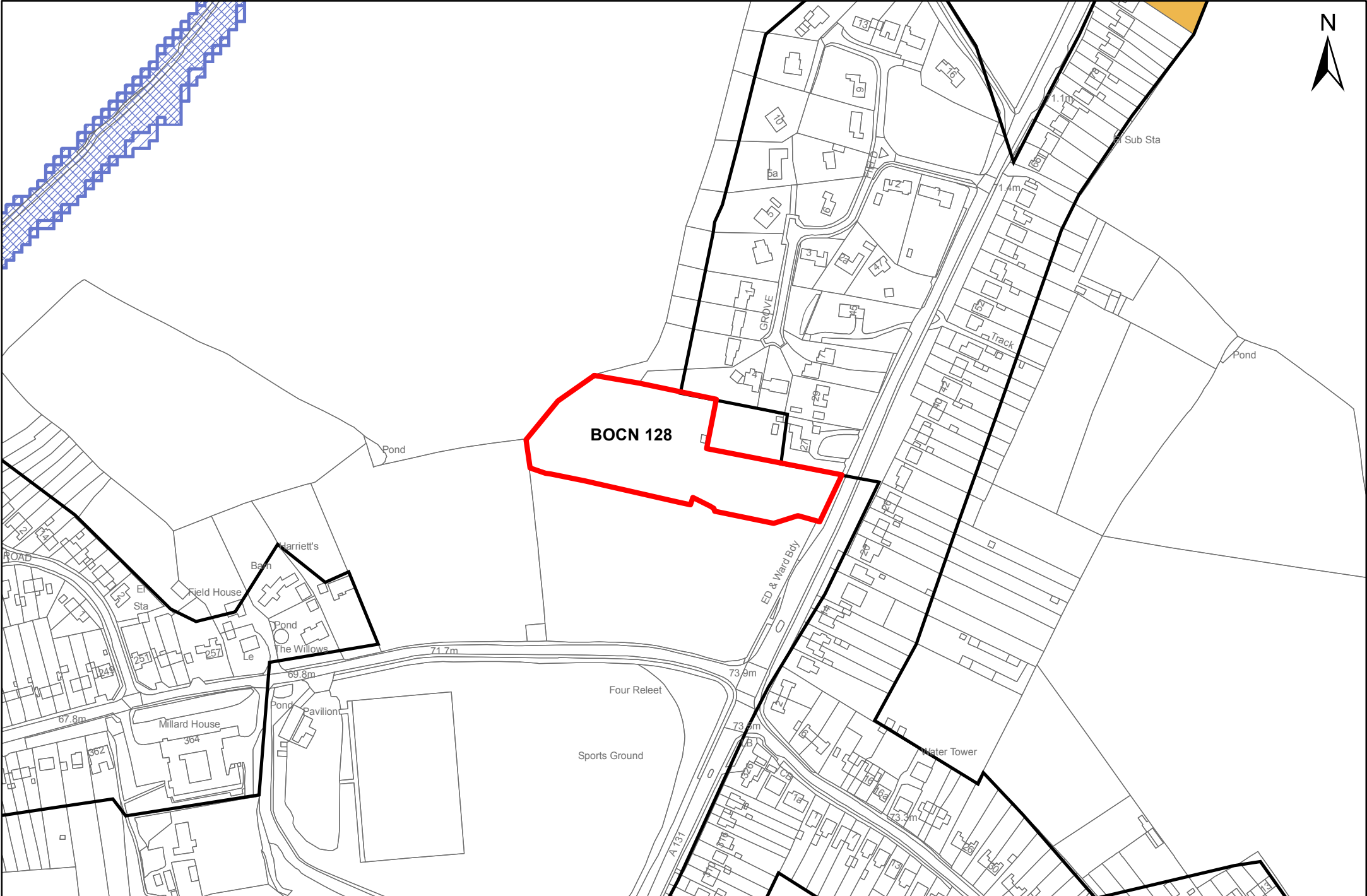
"Reproduced from the Ordnance Survey mapping with the permission of the Controller of her Majesty's Stationery Office © Crown Copyright. Unauthorised reproduction infringes Crown Copyright and may lead to prosecutions or civil proceedings." Braintree District Council O/S Licence No. LA 100018490. 2016



BOCN 128 - Local Plan 2033 Draft

1:3,000

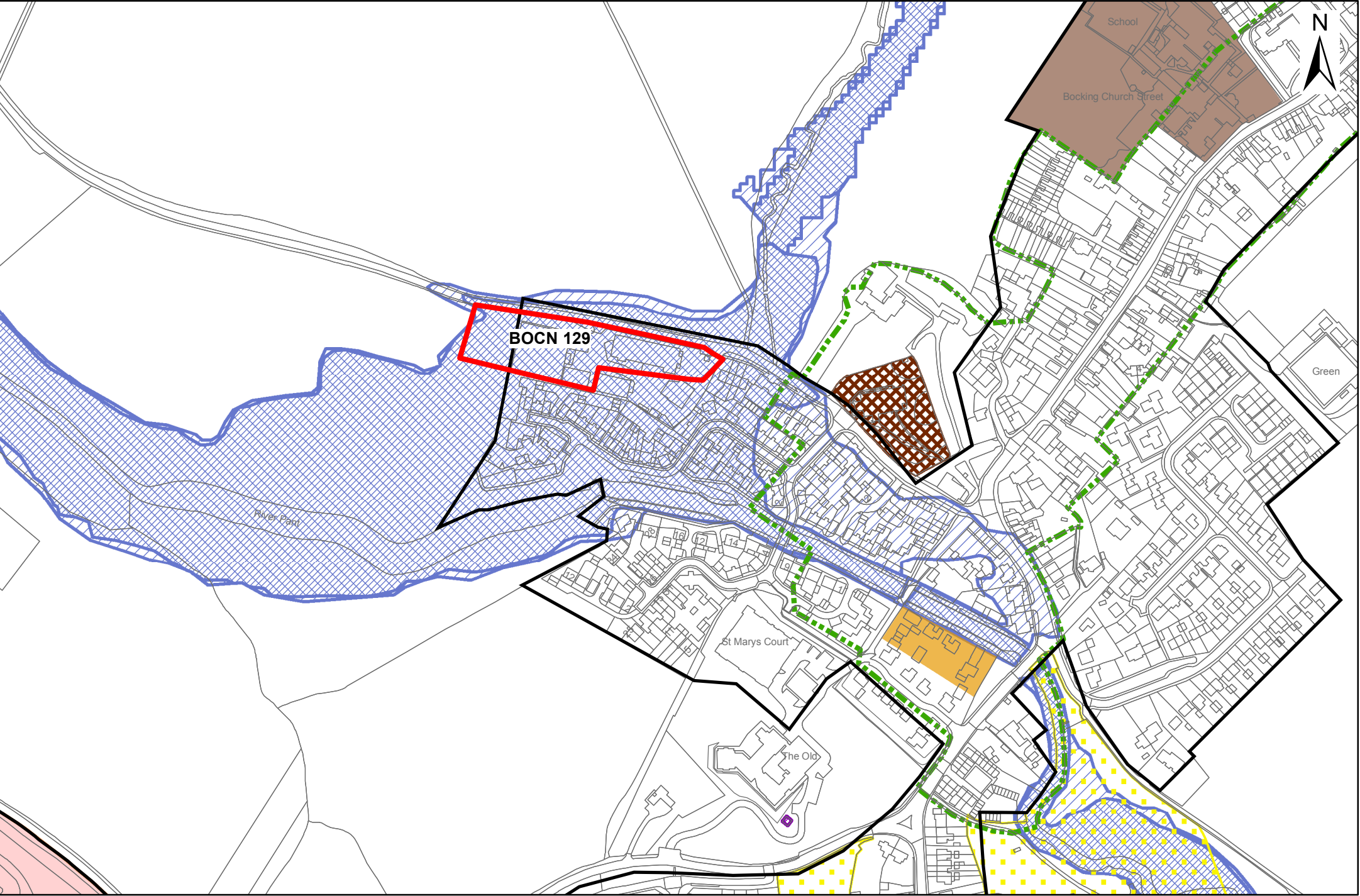
"Reproduced from the Ordnance Survey mapping with the permission of the Controller of her Majesty's Stationery Office © Crown Copyright. Unauthorised reproduction infringes Crown Copyright and may lead to prosecutions or civil proceedings." Braintree District Council O/S Licence No. LA 100018490. 2016



BOCN 129 - Local Plan 2033 Draft

1:3,500

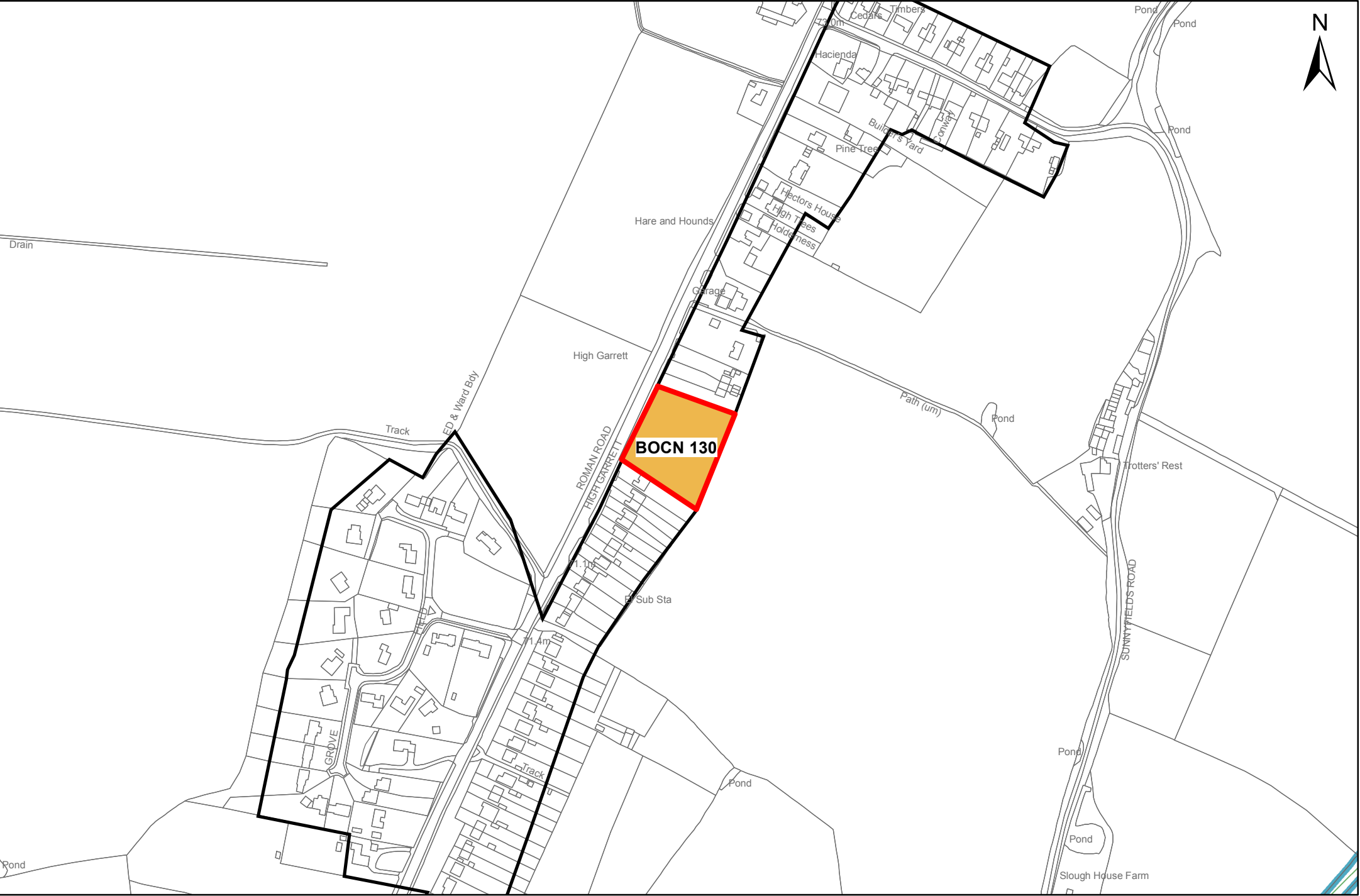
"Reproduced from the Ordnance Survey mapping with the permission of the Controller of her Majesty's Stationery Office © Crown Copyright. Unauthorised reproduction infringes Crown Copyright and may lead to prosecutions or civil proceedings." Braintree District Council O/S Licence No. LA 100018490. 2016



BOCN 130 - Local Plan 2033 Draft

1:3,500

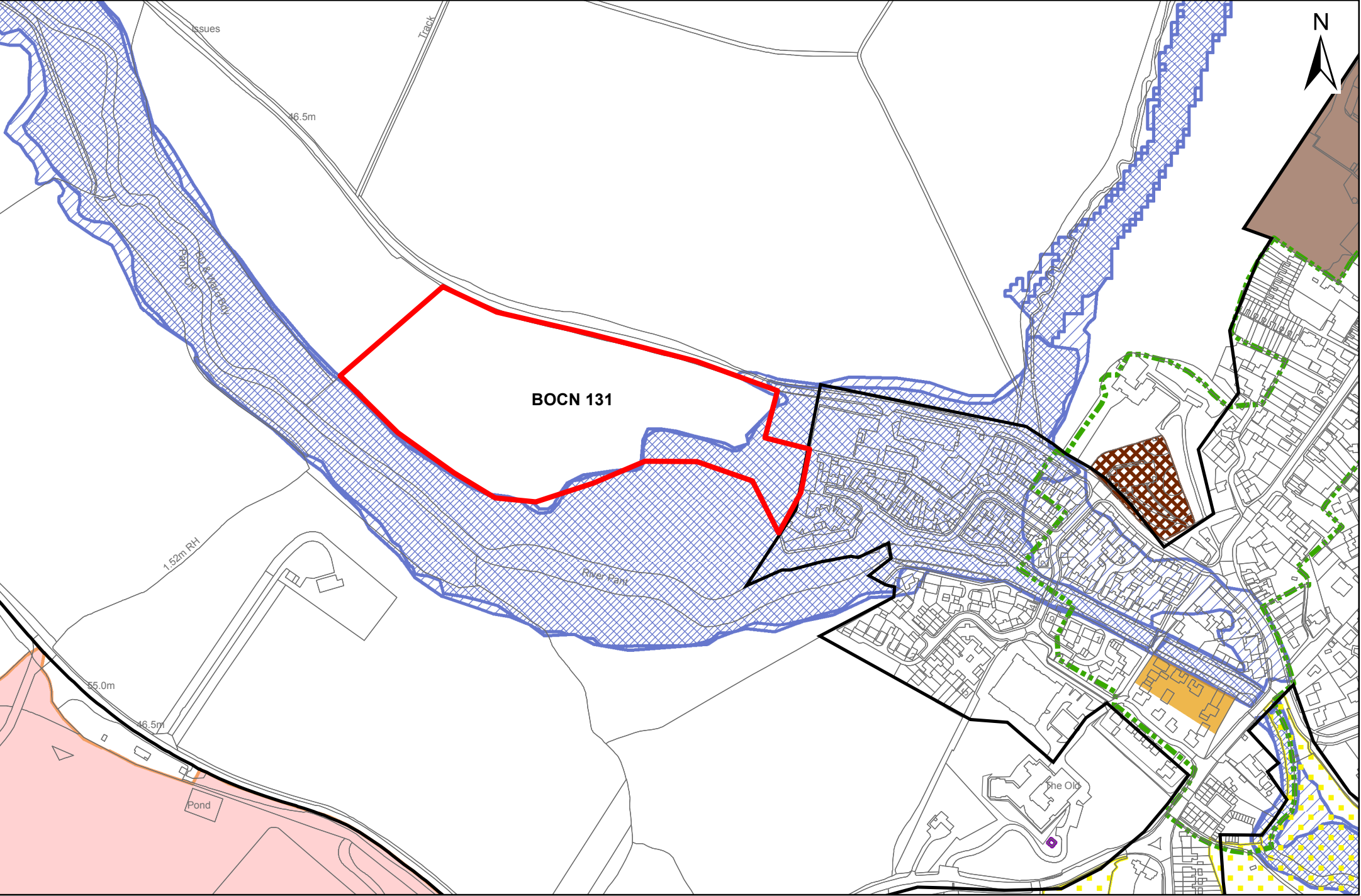
"Reproduced from the Ordnance Survey mapping with the permission of the Controller of her Majesty's Stationary Office © Crown Copyright. Unauthorised reproduction infringes Crown Copyright and may lead to prosecutions or civil proceedings." Braintree District Council O/S Licence No. LA 100018490. 2016



BOCN 131 - Local Plan 2033 Draft

1:4,000

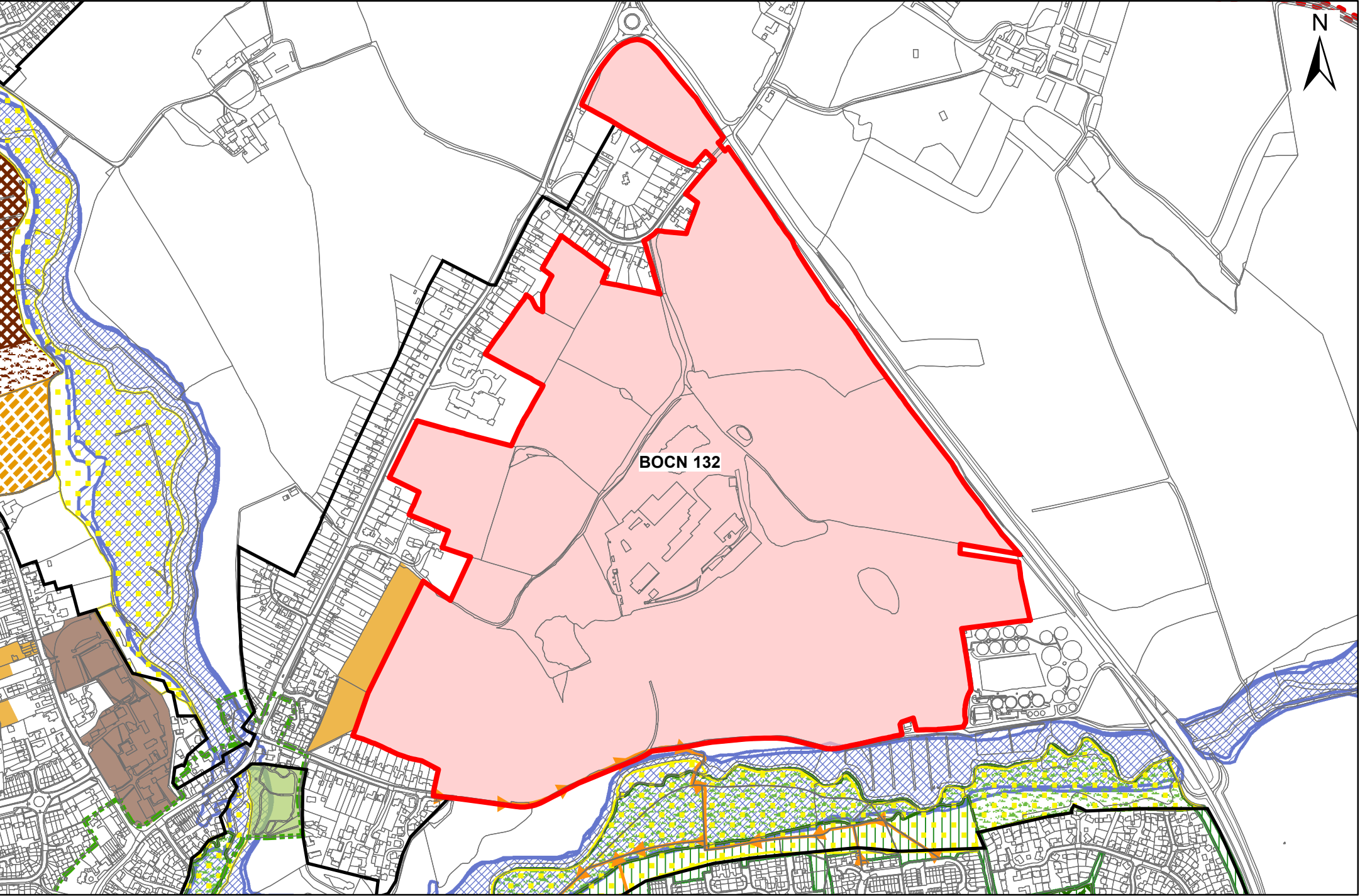
"Reproduced from the Ordnance Survey mapping with the permission of the Controller of her Majesty's Stationary Office © Crown Copyright. Unauthorised reproduction infringes Crown Copyright and may lead to prosecutions or civil proceedings." Braintree District Council O/S Licence No. LA 100018490. 2016



BOCN 132 - Local Plan 2033 Draft

1:7,500

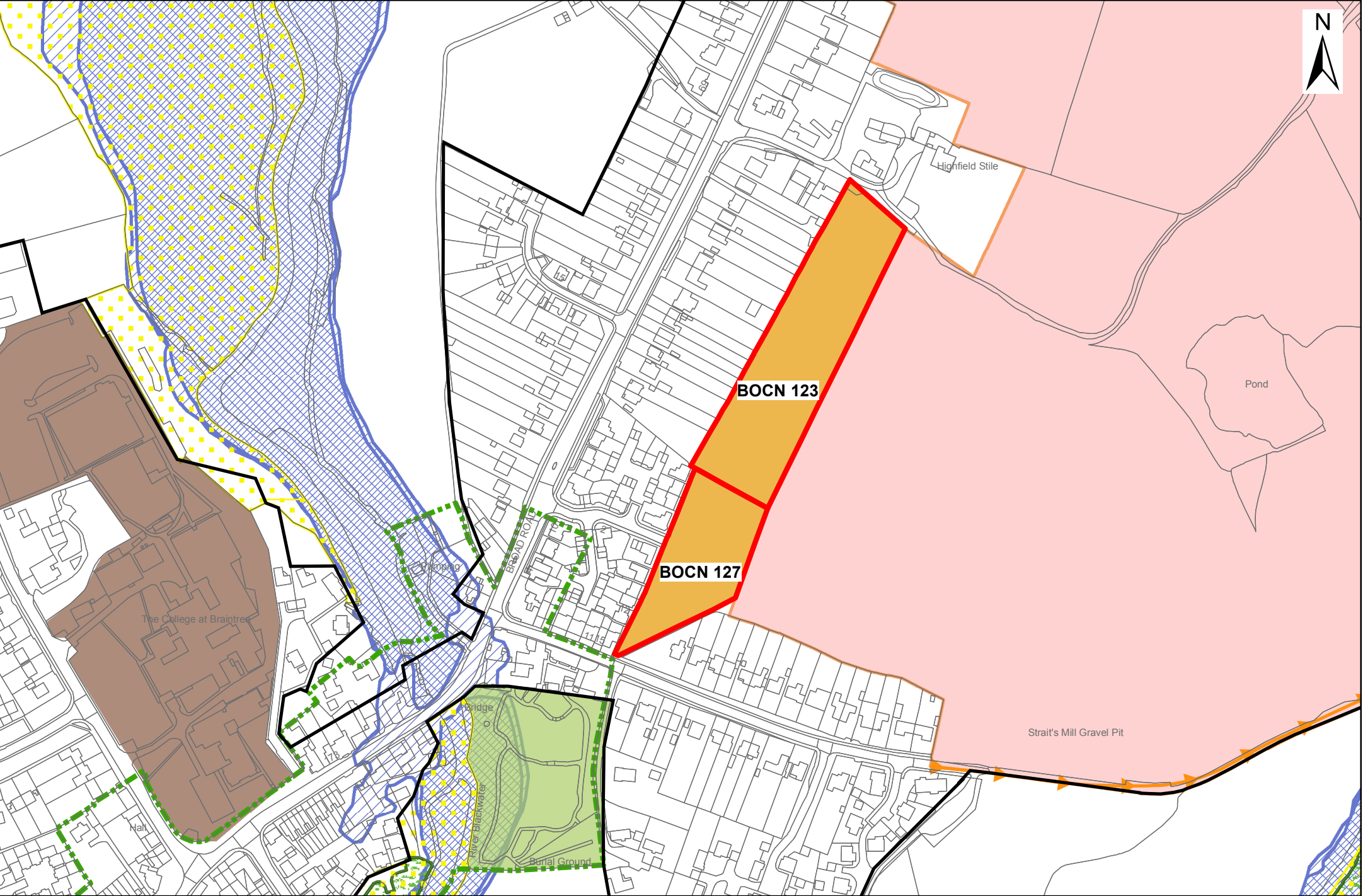
"Reproduced from the Ordnance Survey mapping with the permission of the Controller of her Majesty's Stationery Office © Crown Copyright. Unauthorised reproduction infringes Crown Copyright and may lead to prosecutions or civil proceedings." Braintree District Council O/S Licence No. LA 100018490. 2016



BOCN 123 & 127 - Local Plan 2033 Draft

1:3,000

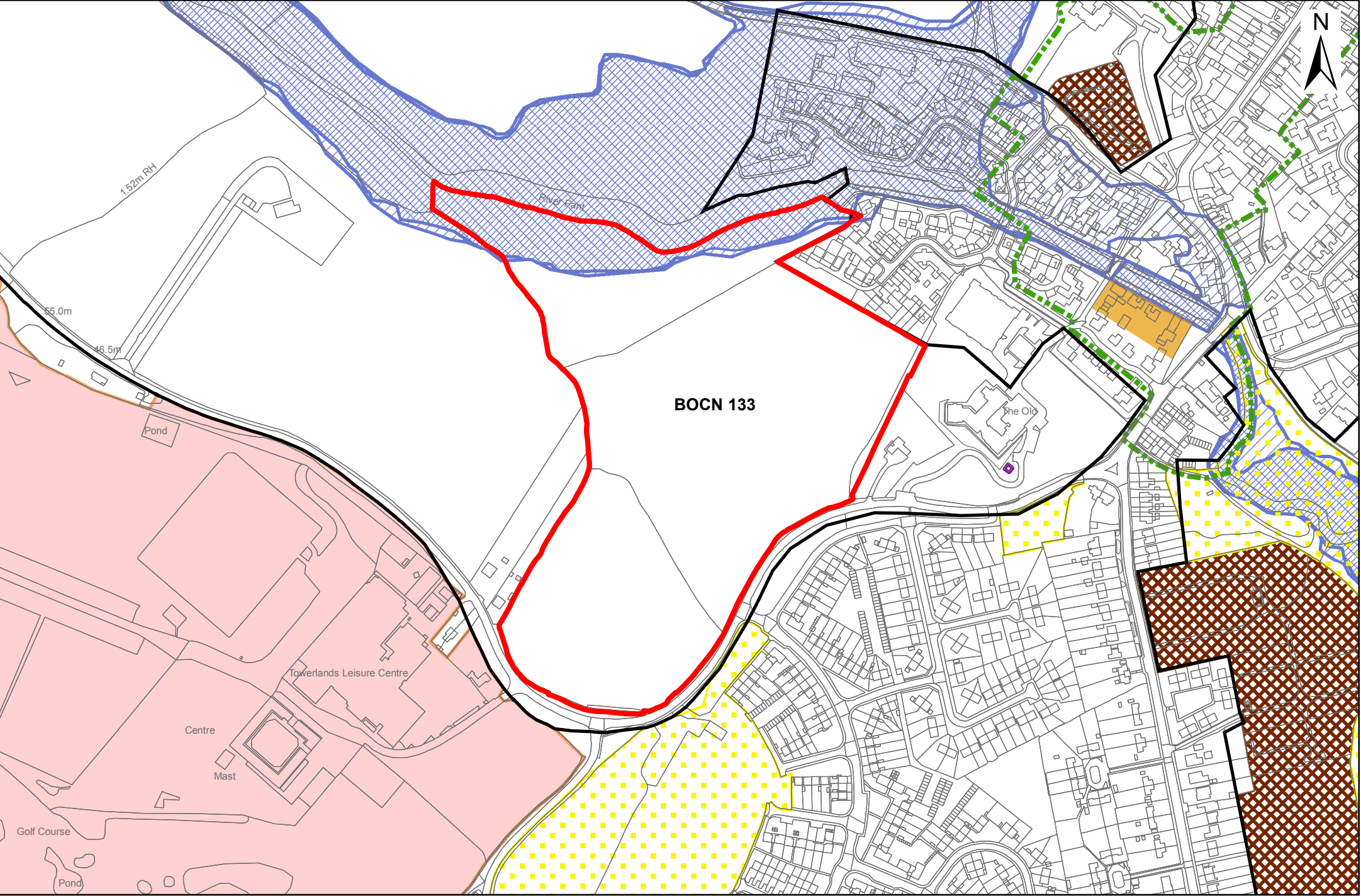
"Reproduced from the Ordnance Survey mapping with the permission of the Controller of her Majesty's Stationery Office © Crown Copyright. Unauthorised reproduction infringes Crown Copyright and may lead to prosecutions or civil proceedings." Braintree District Council O/S Licence No. LA 100018490. 2016



BOCN 133 - Local Plan 2033 Draft

1:4,000

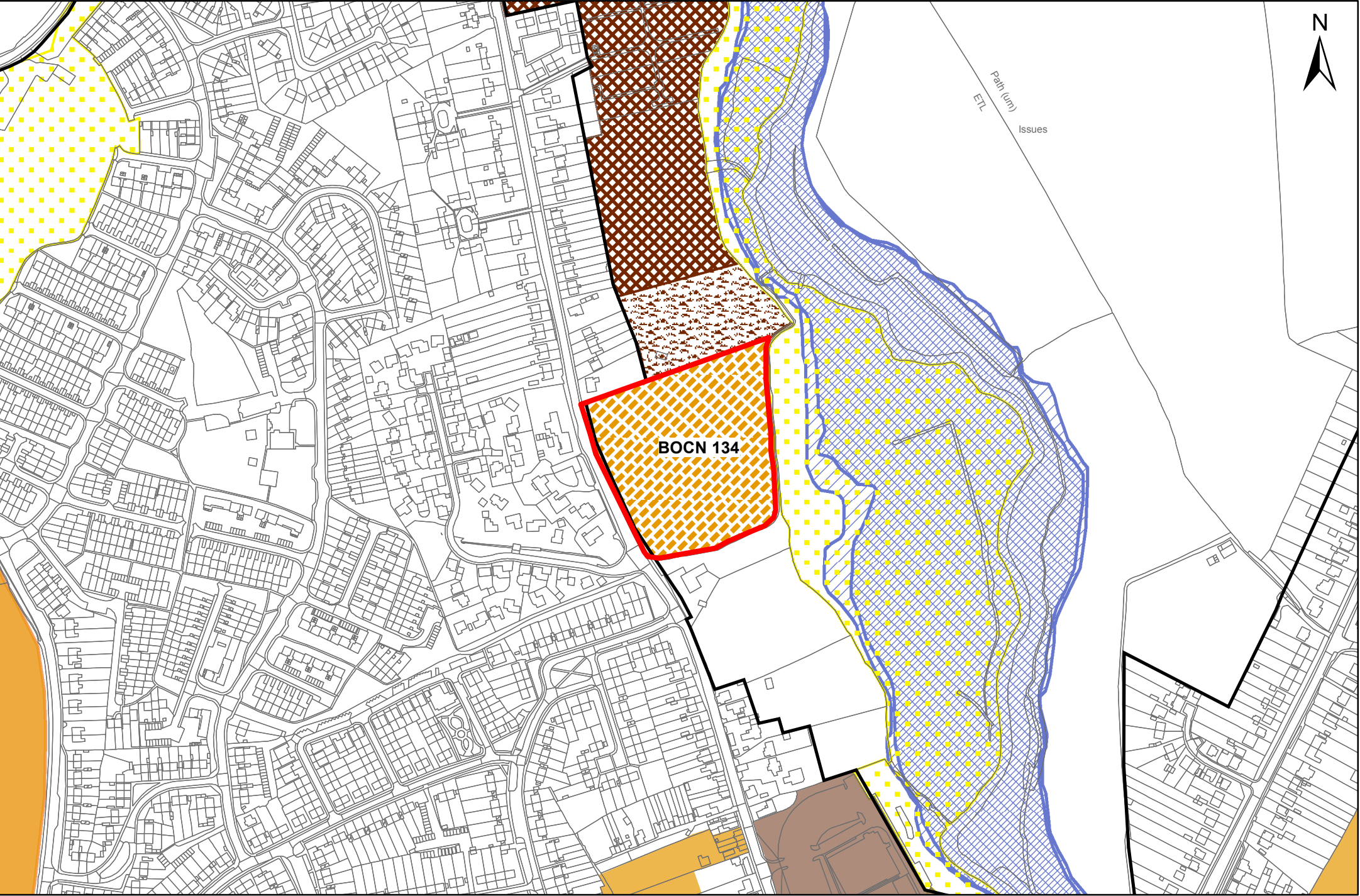
"Reproduced from the Ordnance Survey mapping with the permission of the Controller of her Majesty's Stationery Office © Crown Copyright. Unauthorised reproduction infringes Crown Copyright and may lead to prosecutions or civil proceedings." Braintree District Council O/S Licence No. LA 100018490. 2016



BOCN 134 - Local Plan 2033 Draft

1:4,000

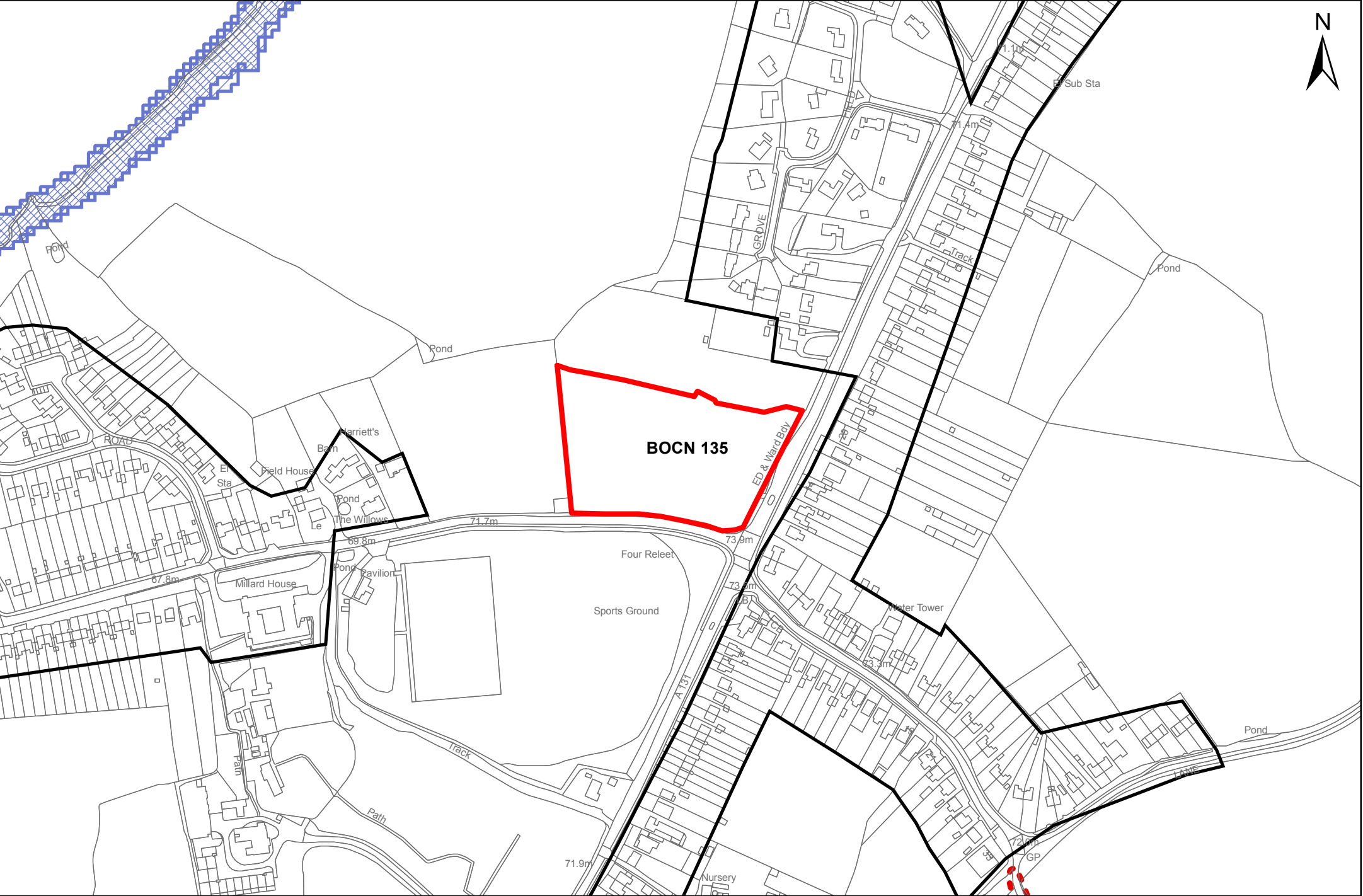
"Reproduced from the Ordnance Survey mapping with the permission of the Controller of her Majesty's Stationery Office © Crown Copyright. Unauthorised reproduction infringes Crown Copyright and may lead to prosecutions or civil proceedings." Braintree District Council O/S Licence No. LA 100018490. 2016



BOCN 135 - Local Plan 2033 Draft

1:3,500

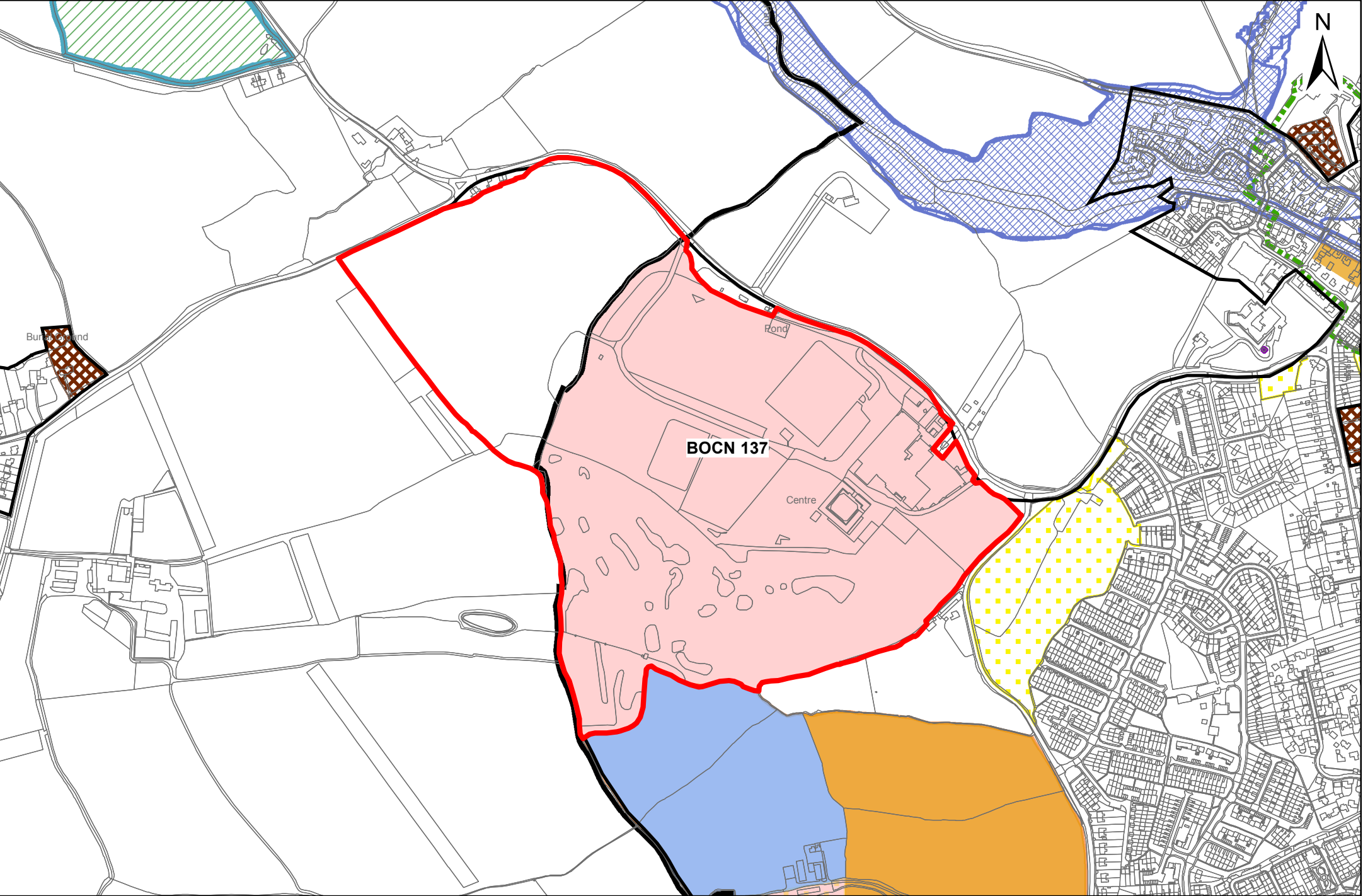
"Reproduced from the Ordnance Survey mapping with the permission of the Controller of her Majesty's Stationary Office © Crown Copyright. Unauthorised reproduction infringes Crown Copyright and may lead to prosecutions or civil proceedings." Braintree District Council O/S Licence No. LA 100018490. 2016



BOCN 137 - Local Plan 2033 Draft

1:7,000

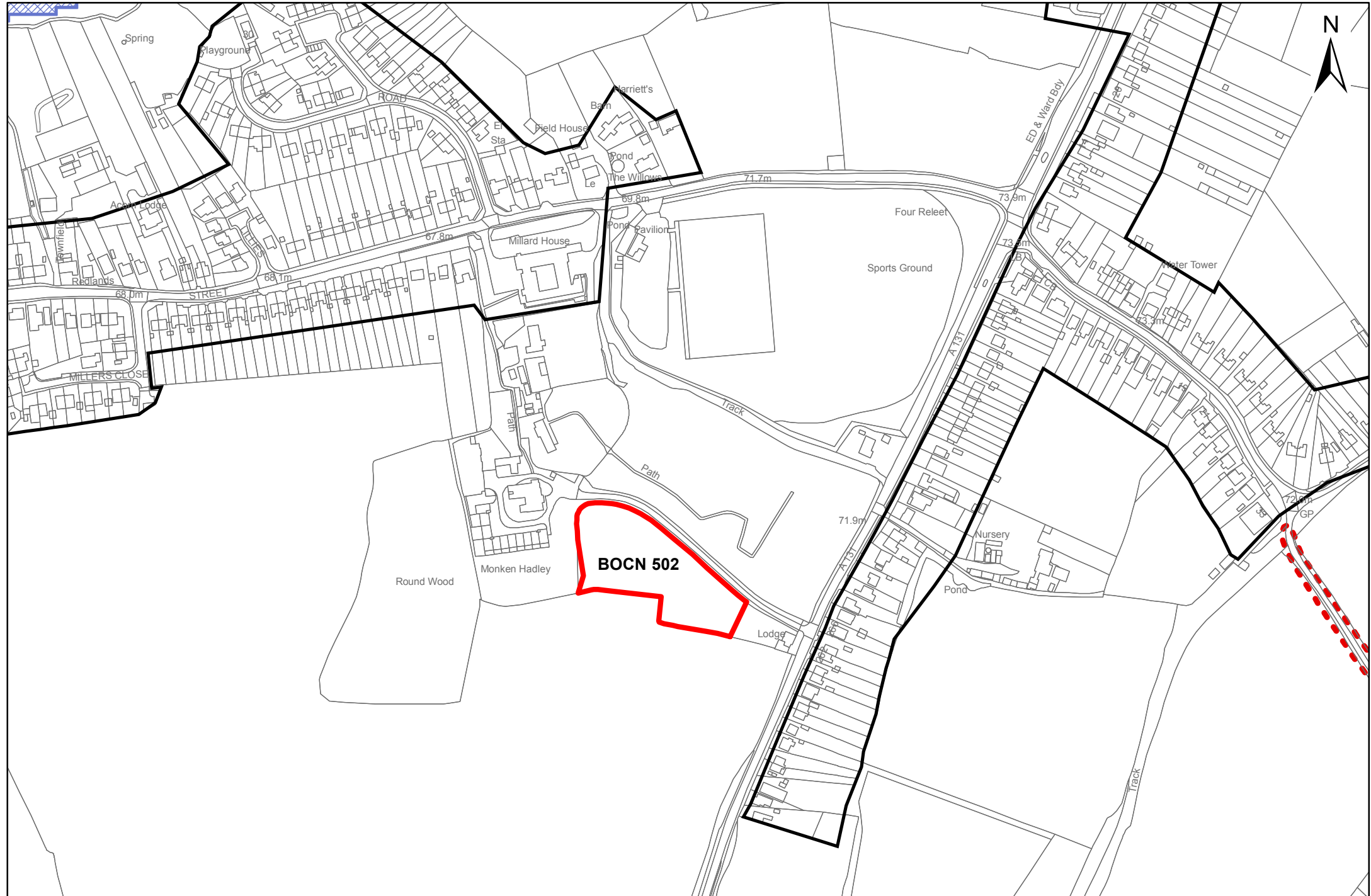
"Reproduced from the Ordnance Survey mapping with the permission of the Controller of her Majesty's Stationery Office © Crown Copyright. Unauthorised reproduction infringes Crown Copyright and may lead to prosecutions or civil proceedings." Braintree District Council O/S Licence No. LA 100018490. 2016



BOCN 502 - Local Plan 2033 Draft

1:3,500

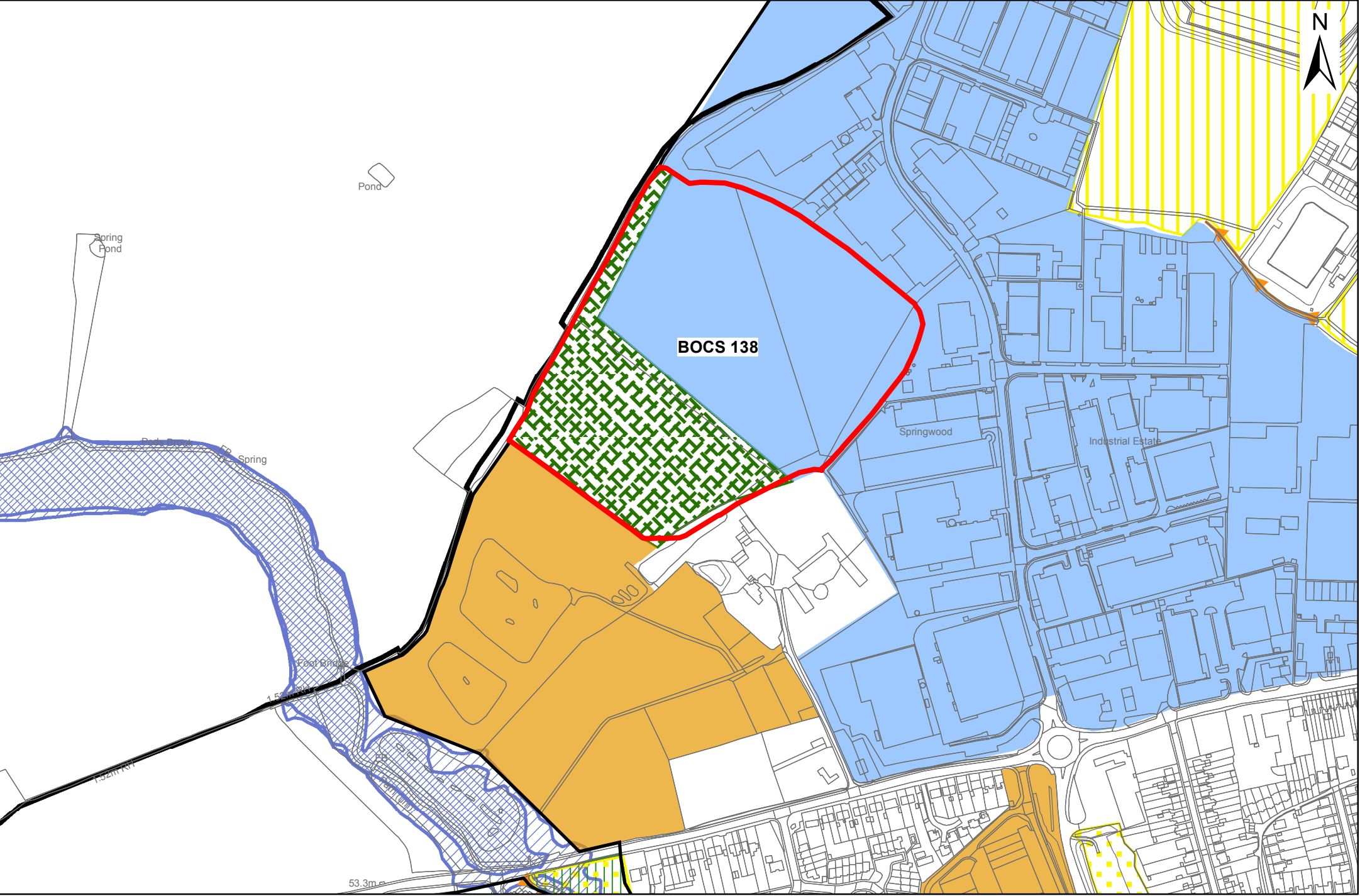
"Reproduced from the Ordnance Survey mapping with the permission of the Controller of her Majesty's Stationery Office © Crown Copyright. Unauthorised reproduction infringes Crown Copyright and may lead to prosecutions or civil proceedings." Braintree District Council O/S Licence No. LA 100018490. 2016



BOCS 138 - Local Plan 2033 Draft

1:4,500

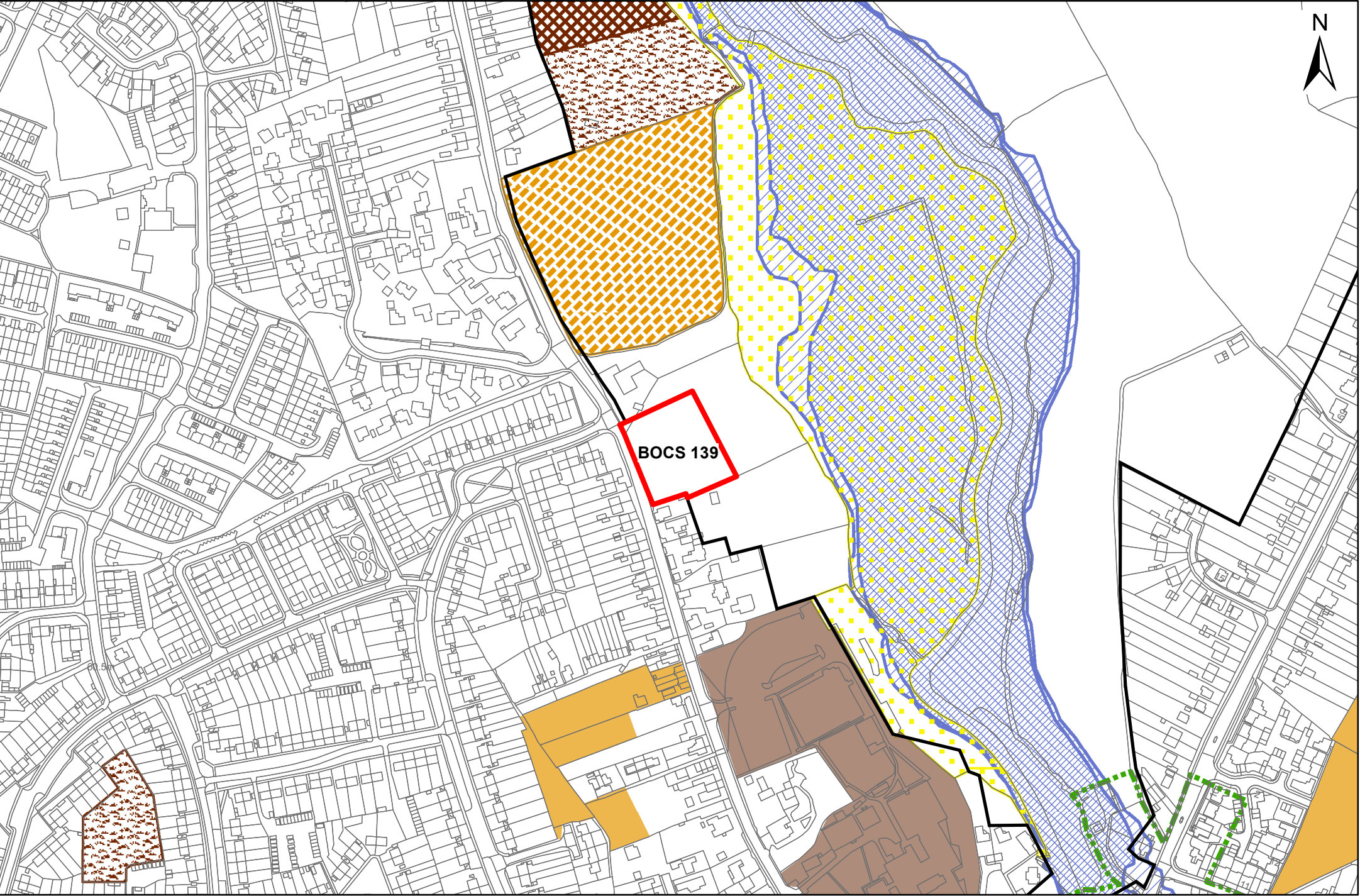
"Reproduced from the Ordnance Survey mapping with the permission of the Controller of her Majesty's Stationery Office © Crown Copyright. Unauthorised reproduction infringes Crown Copyright and may lead to prosecutions or civil proceedings." Braintree District Council O/S Licence No. LA 100018490. 2016



BOCS 139 - Local Plan 2033 Draft

1:3,500

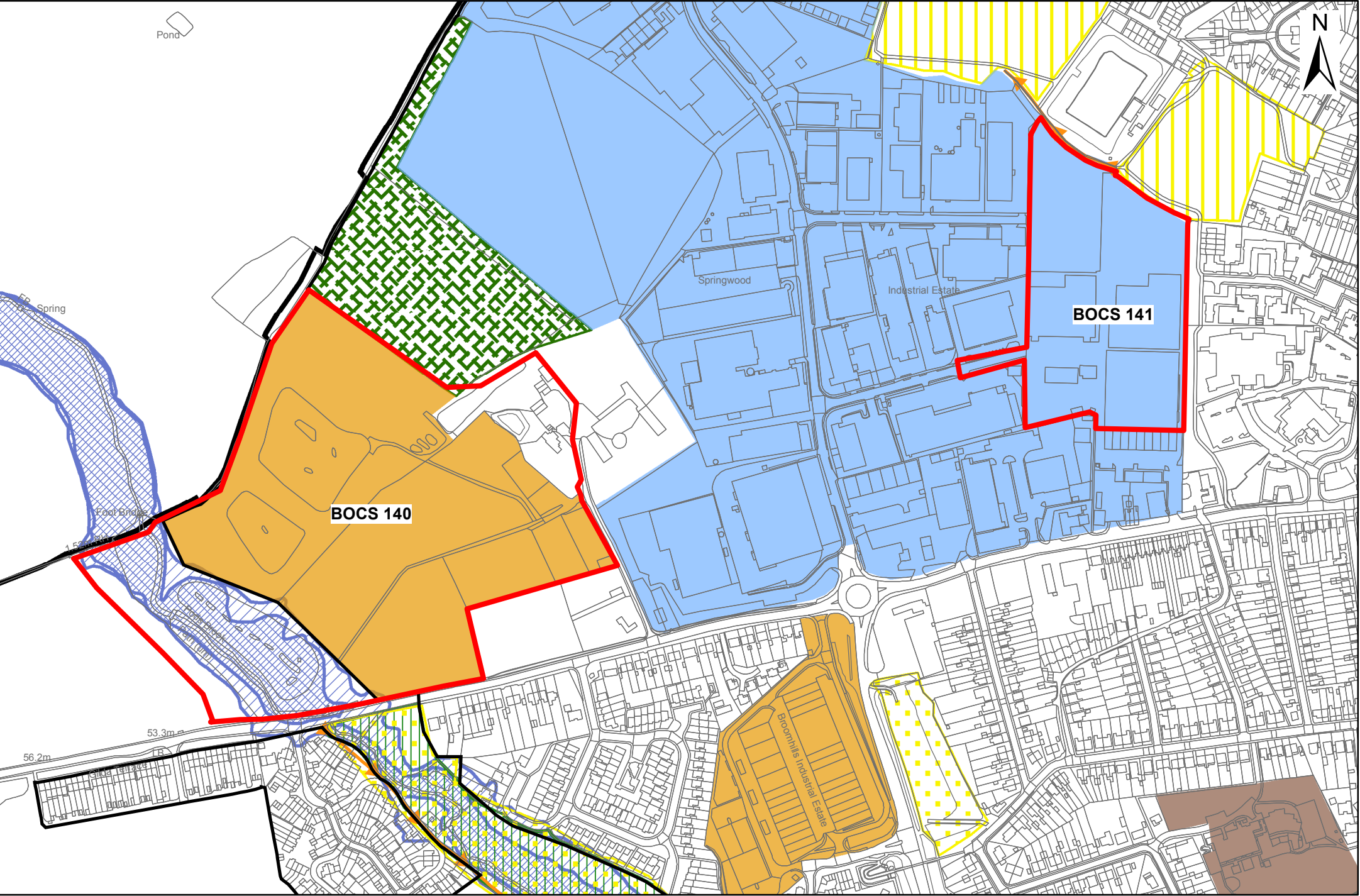
"Reproduced from the Ordnance Survey mapping with the permission of the Controller of her Majesty's Stationery Office © Crown Copyright. Unauthorised reproduction infringes Crown Copyright and may lead to prosecutions or civil proceedings." Braintree District Council O/S Licence No. LA 100018490. 2016



BOCS 140 & 141 - Local Plan 2033 Draft

1:4,500

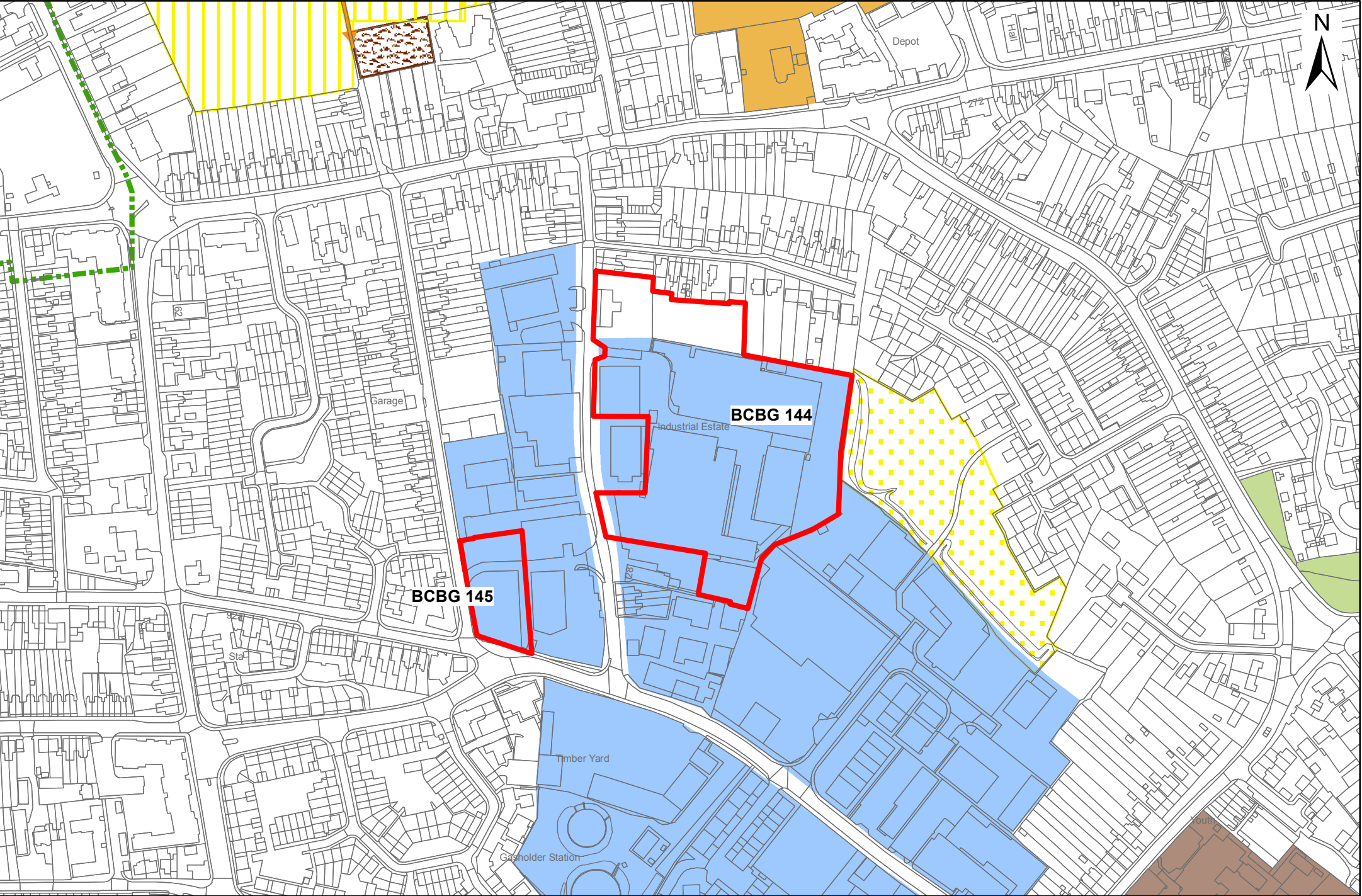
"Reproduced from the Ordnance Survey mapping with the permission of the Controller of her Majesty's Stationery Office © Crown Copyright. Unauthorised reproduction infringes Crown Copyright and may lead to prosecutions or civil proceedings." Braintree District Council O/S Licence No. LA 100018490. 2016



BCBG 144 & 145 - Local Plan 2033 Draft

1:3,000

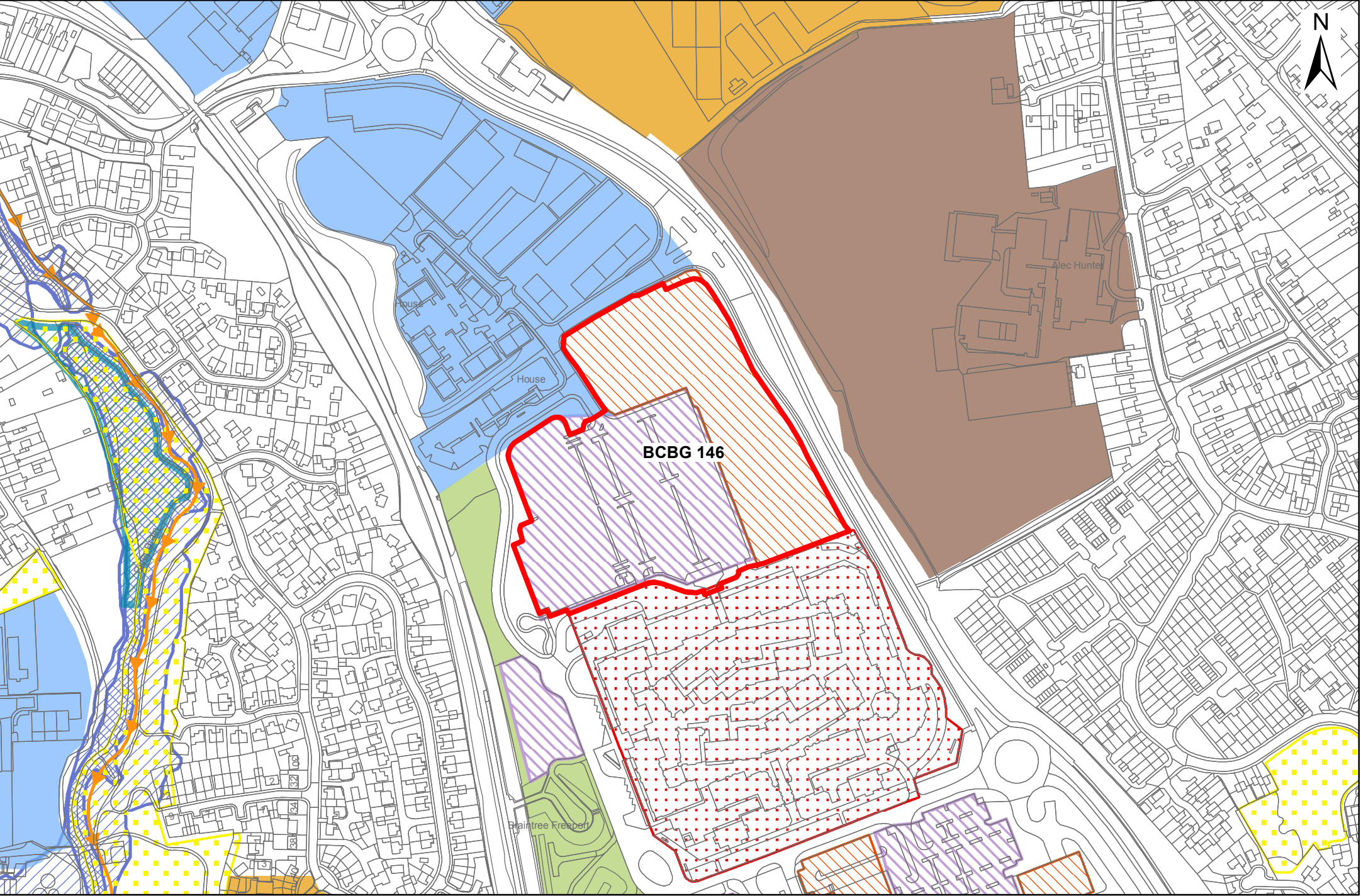
"Reproduced from the Ordnance Survey mapping with the permission of the Controller of her Majesty's Stationery Office © Crown Copyright. Unauthorised reproduction infringes Crown Copyright and may lead to prosecutions or civil proceedings." Braintree District Council O/S Licence No. LA 100018490. 2016



BCBG 146 - Local Plan 2033 Draft

1:3,500

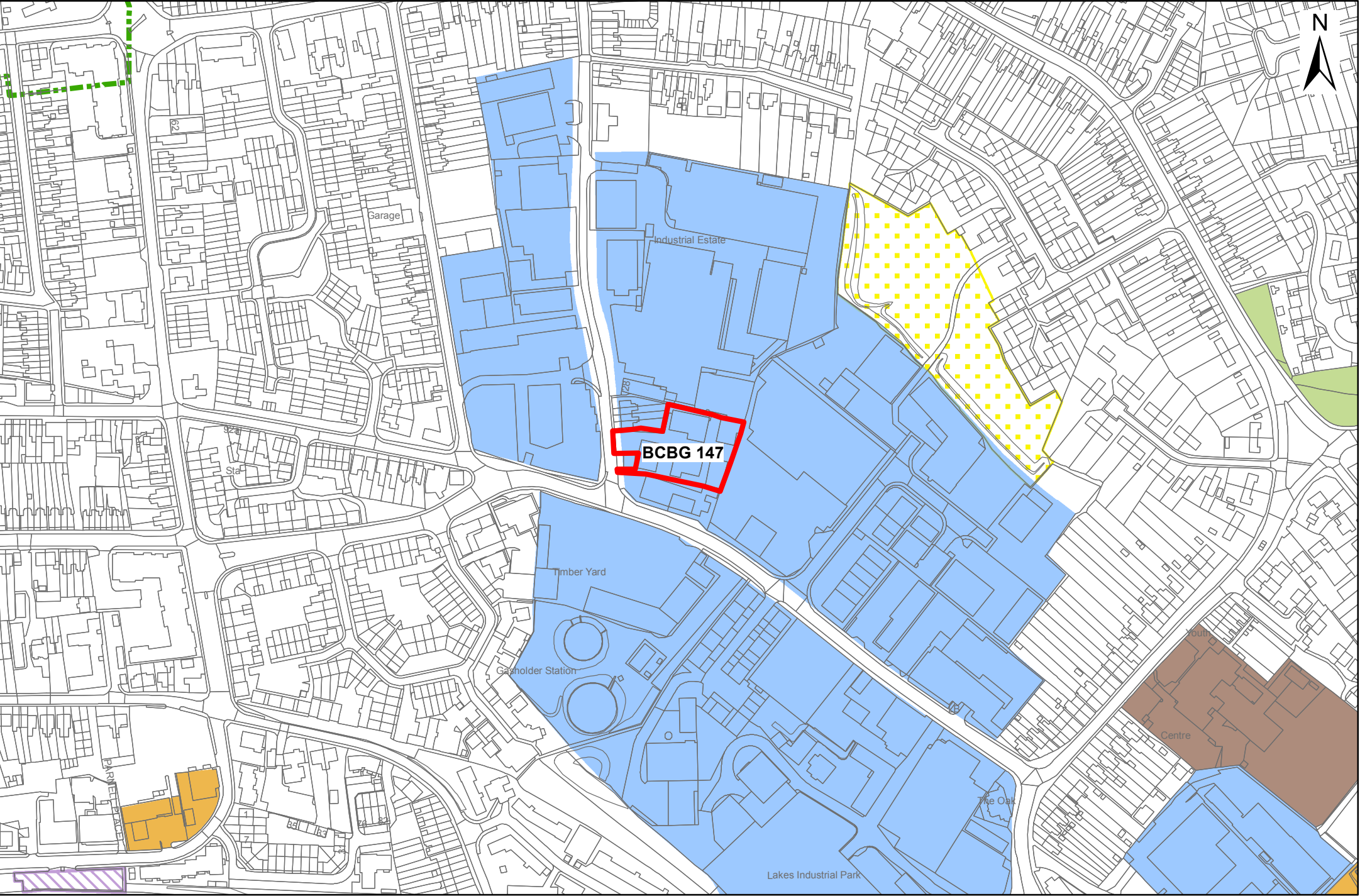
"Reproduced from the Ordnance Survey mapping with the permission of the Controller of her Majesty's Stationery Office © Crown Copyright. Unauthorised reproduction infringes Crown Copyright and may lead to prosecutions or civil proceedings." Braintree District Council O/S Licence No. LA 100018490. 2016



BCBG 147 - Local Plan 2033 Draft

1:3,000

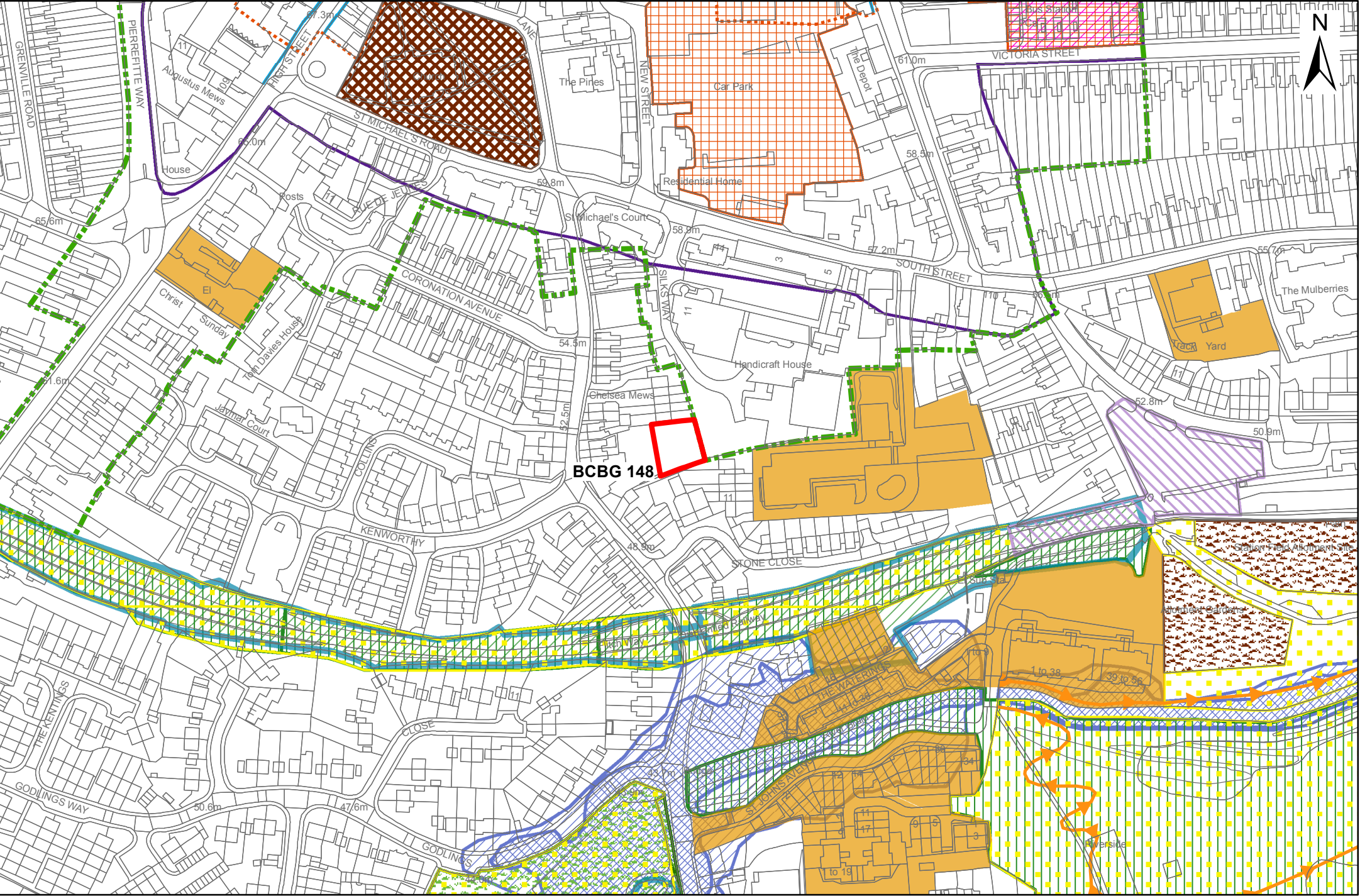
"Reproduced from the Ordnance Survey mapping with the permission of the Controller of her Majesty's Stationery Office © Crown Copyright. Unauthorised reproduction infringes Crown Copyright and may lead to prosecutions or civil proceedings." Braintree District Council O/S Licence No. LA 100018490. 2016

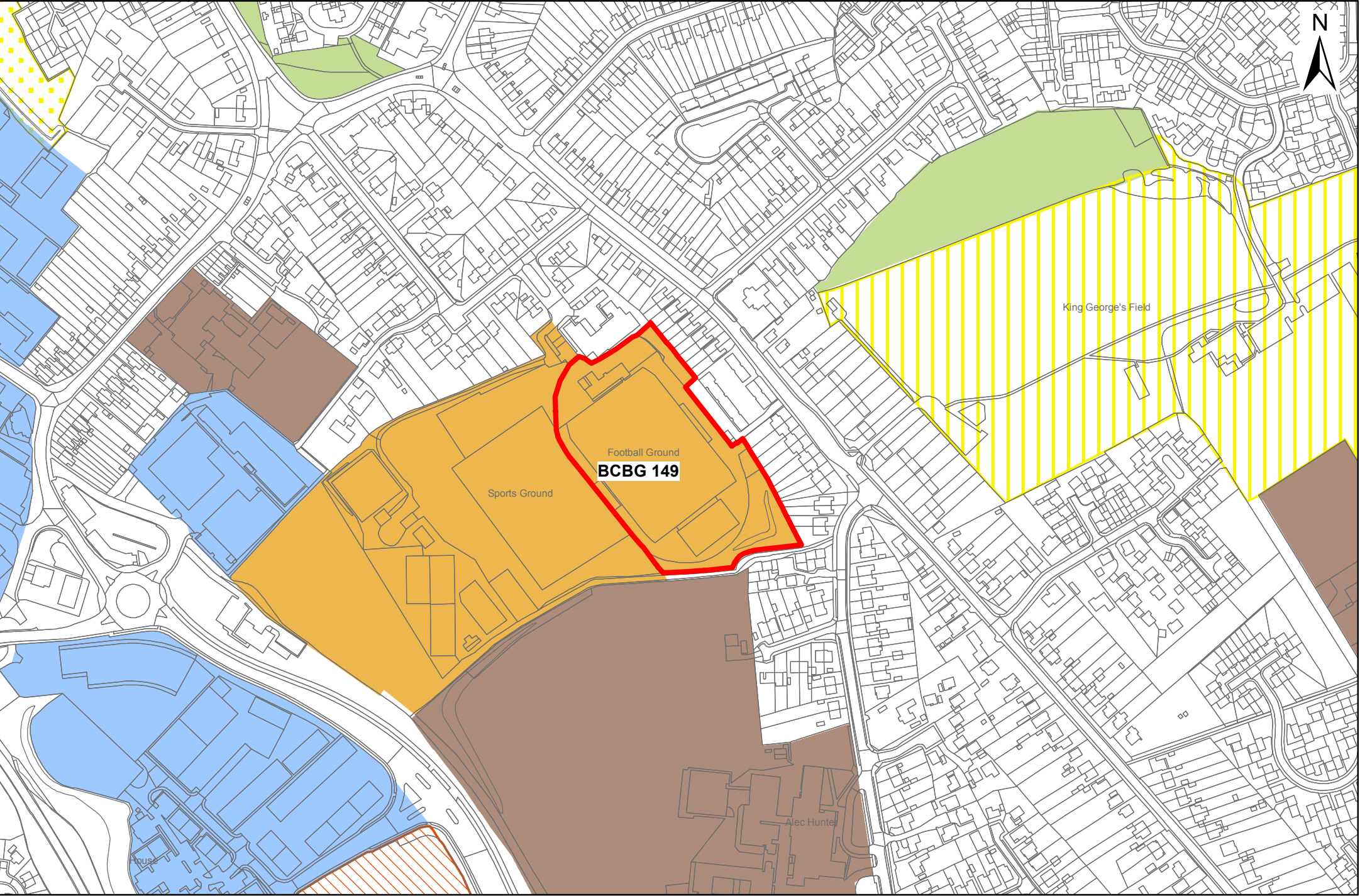


BCBG 148 - Local Plan 2033 Draft

1:2,500

"Reproduced from the Ordnance Survey mapping with the permission of the Controller of her Majesty's Stationery Office © Crown Copyright. Unauthorised reproduction infringes Crown Copyright and may lead to prosecutions or civil proceedings." Braintree District Council O/S Licence No. LA 100018490. 2016

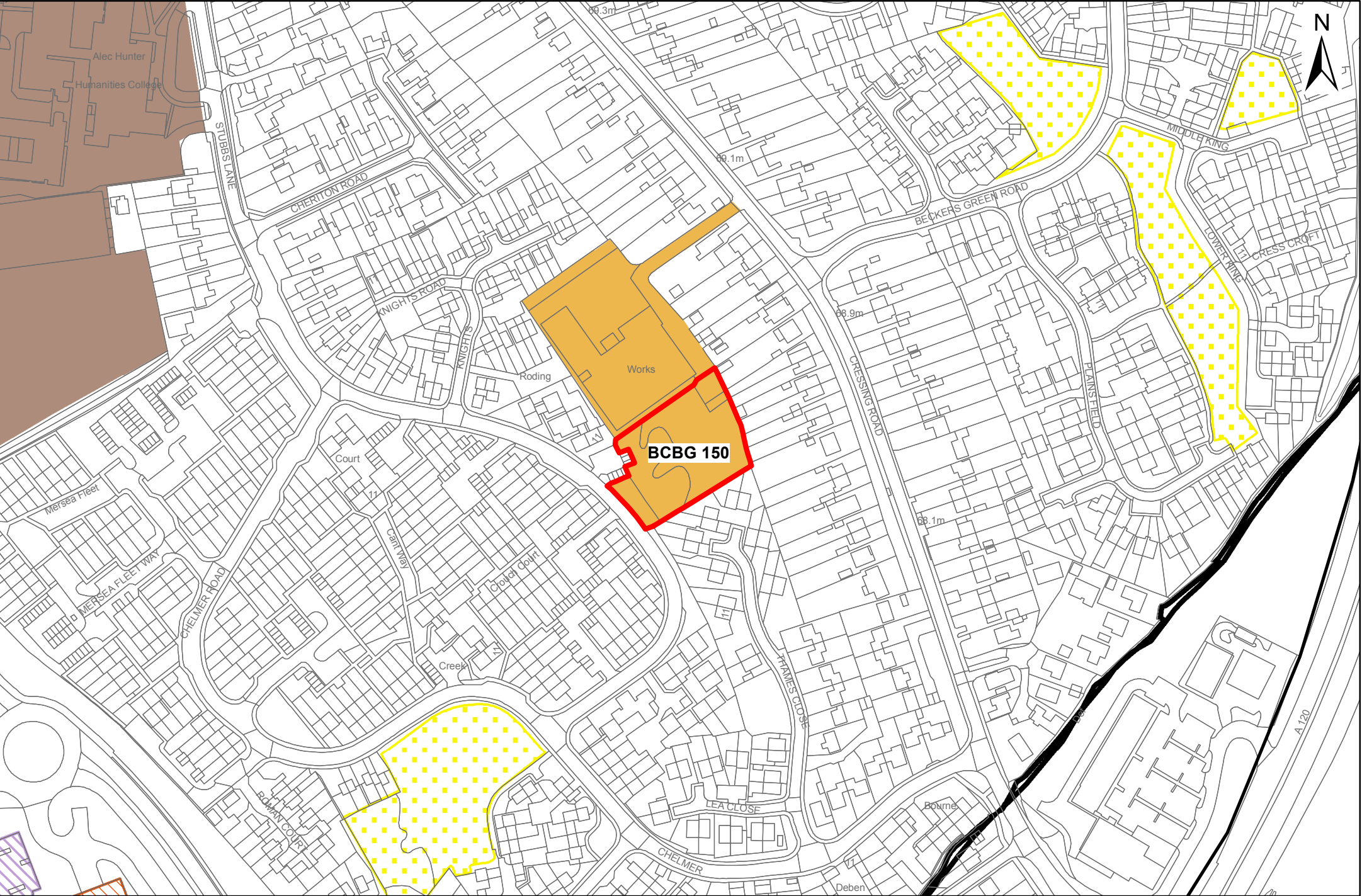




BCBG 150 - Local Plan 2033 Draft

1:2,500

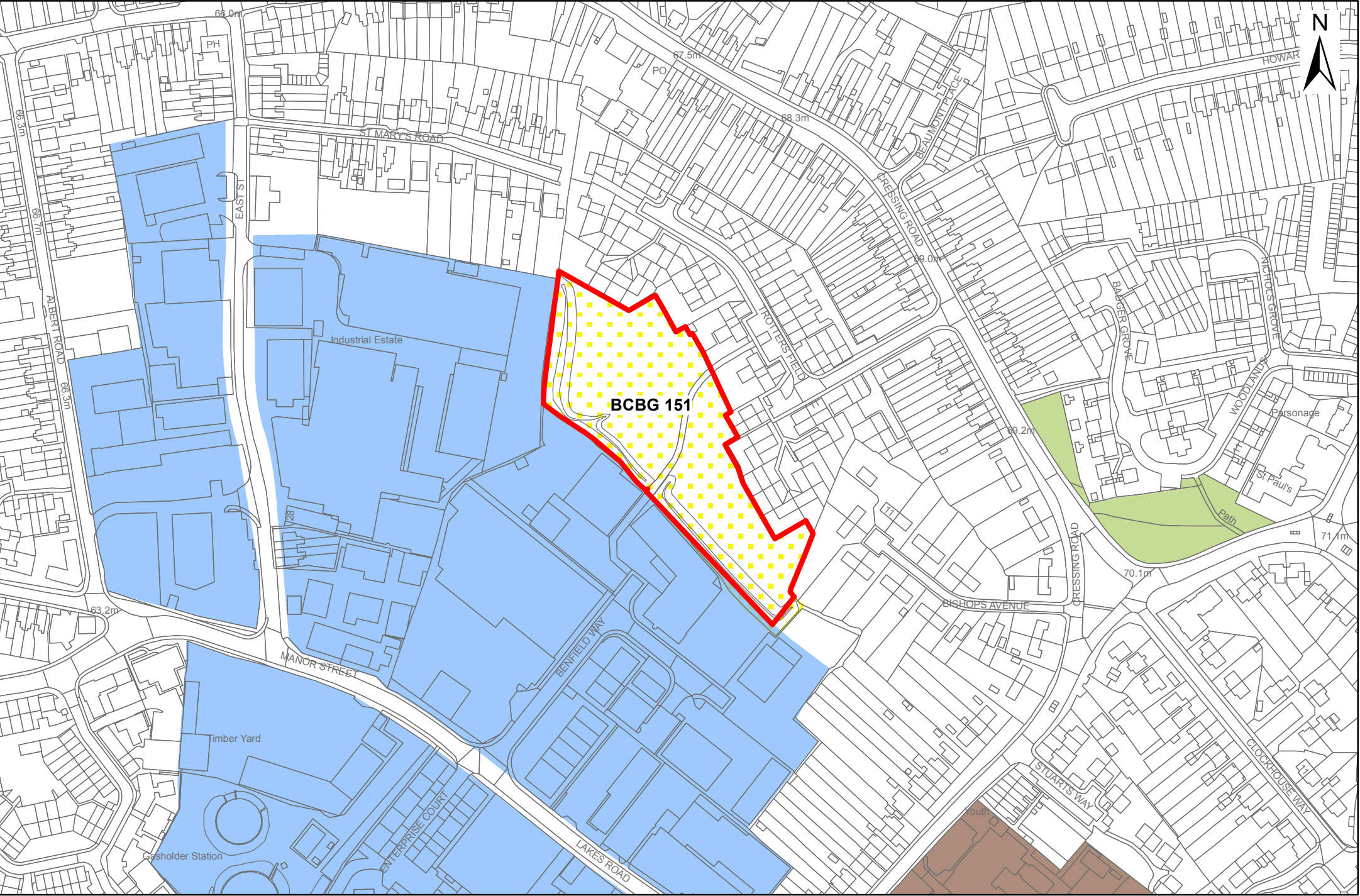
"Reproduced from the Ordnance Survey mapping with the permission of the Controller of her Majesty's Stationery Office © Crown Copyright. Unauthorised reproduction infringes Crown Copyright and may lead to prosecutions or civil proceedings." Braintree District Council O/S Licence No. LA 100018490. 2016



BCBG 151 - Local Plan 2033 Draft

1:2,500

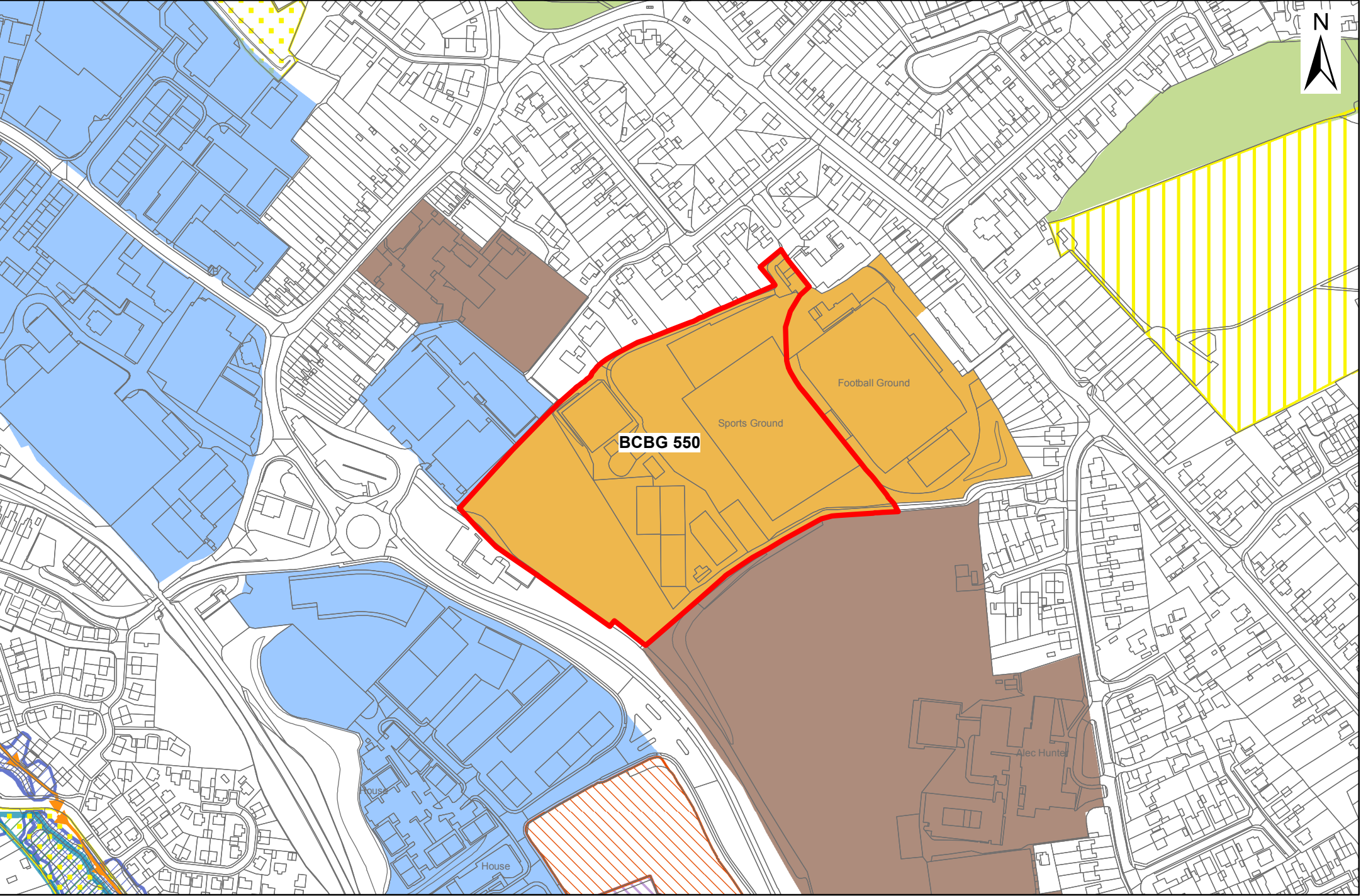
"Reproduced from the Ordnance Survey mapping with the permission of the Controller of her Majesty's Stationary Office © Crown Copyright. Unauthorised reproduction infringes Crown Copyright and may lead to prosecutions or civil proceedings." Braintree District Council O/S Licence No. LA 100018490. 2016



BCBG 550 - Local Plan 2033 Draft

1:3,500

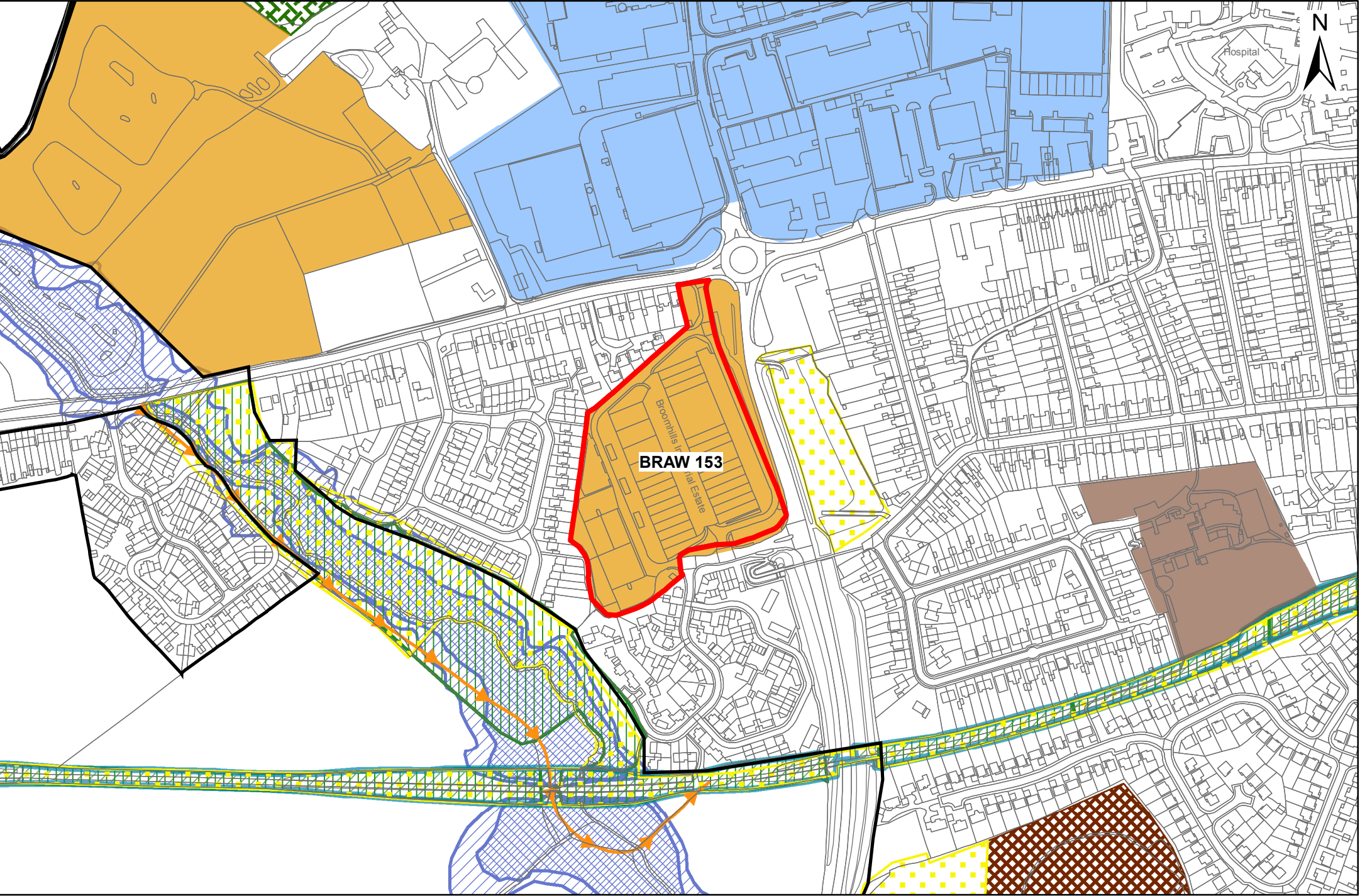
"Reproduced from the Ordnance Survey mapping with the permission of the Controller of her Majesty's Stationery Office © Crown Copyright. Unauthorised reproduction infringes Crown Copyright and may lead to prosecutions or civil proceedings." Braintree District Council O/S Licence No. LA 100018490. 2016



BRAW 153 - Local Plan 2033 Draft

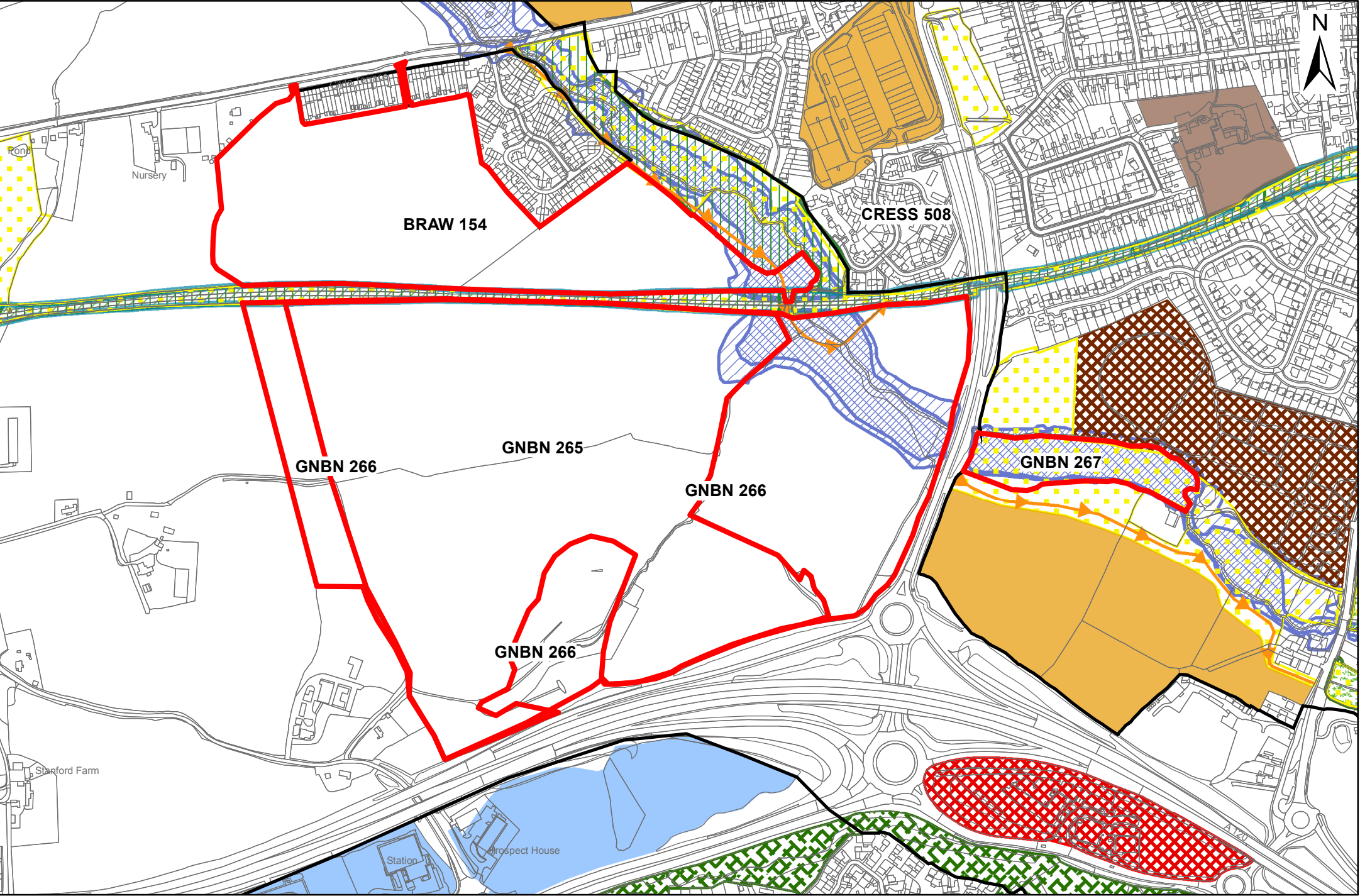
1:4,000

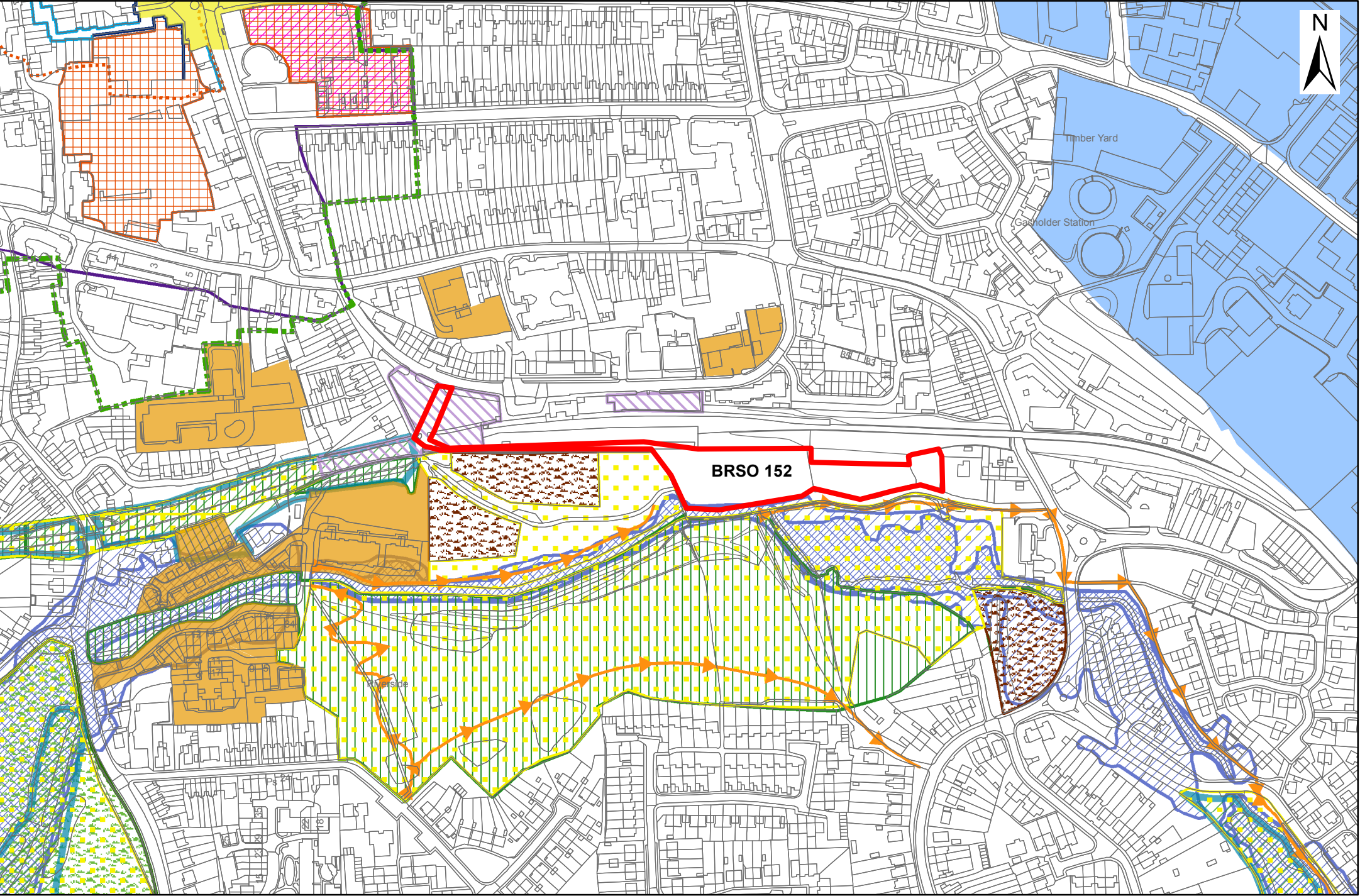
"Reproduced from the Ordnance Survey mapping with the permission of the Controller of her Majesty's Stationery Office © Crown Copyright. Unauthorised reproduction infringes Crown Copyright and may lead to prosecutions or civil proceedings." Braintree District Council O/S Licence No. LA 100018490. 2016



BRAW 154, GNB 265, 266 & 267 - Local Plan 2033 Draft 1:6,000

"Reproduced from the Ordnance Survey mapping with the permission of the Controller of her Majesty's Stationery Office © Crown Copyright. Unauthorised reproduction infringes Crown Copyright and may lead to prosecutions or civil proceedings." Braintree District Council O/S Licence No. LA 100018490. 2016

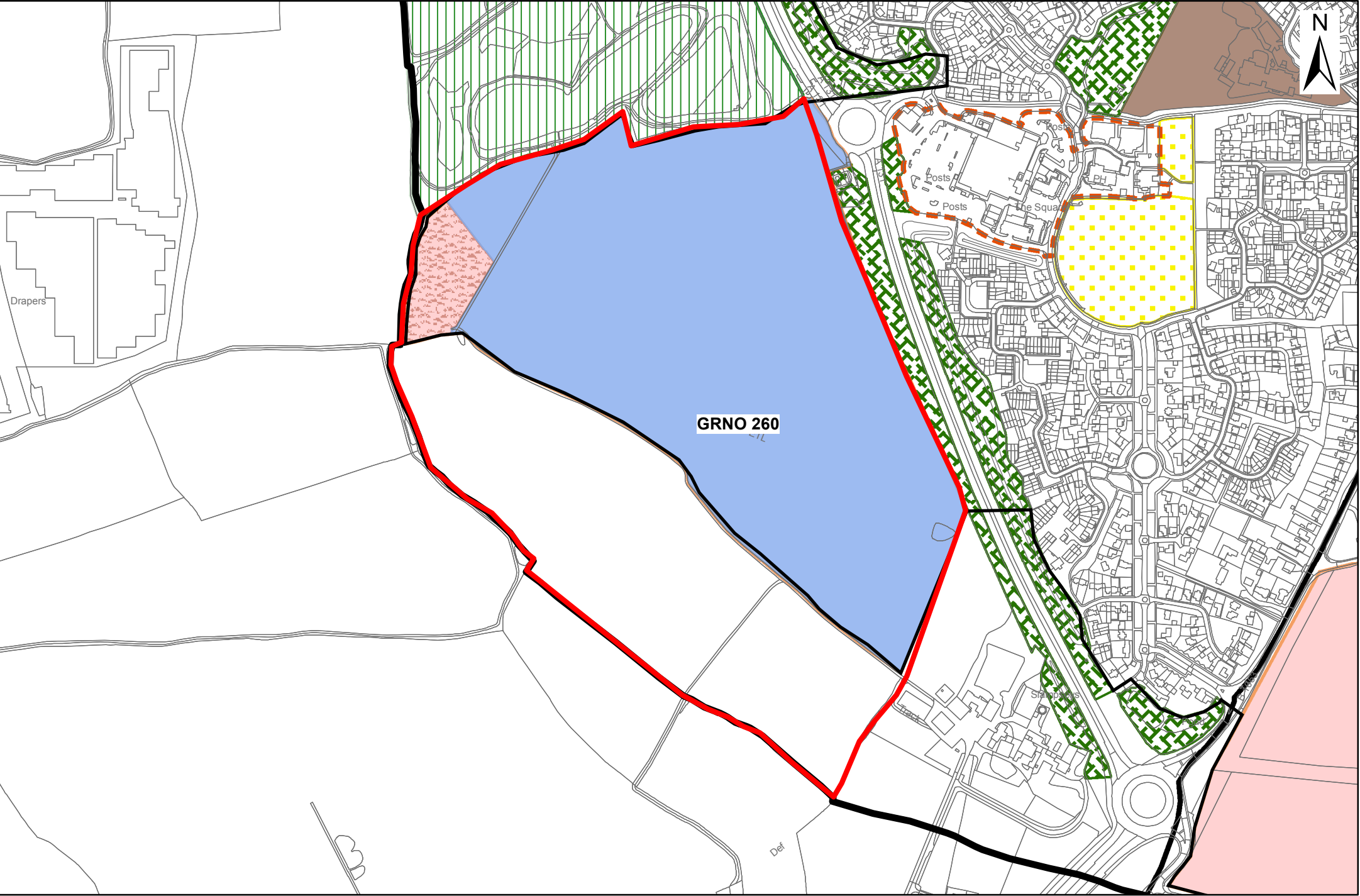




GRNO 260

1:6,000

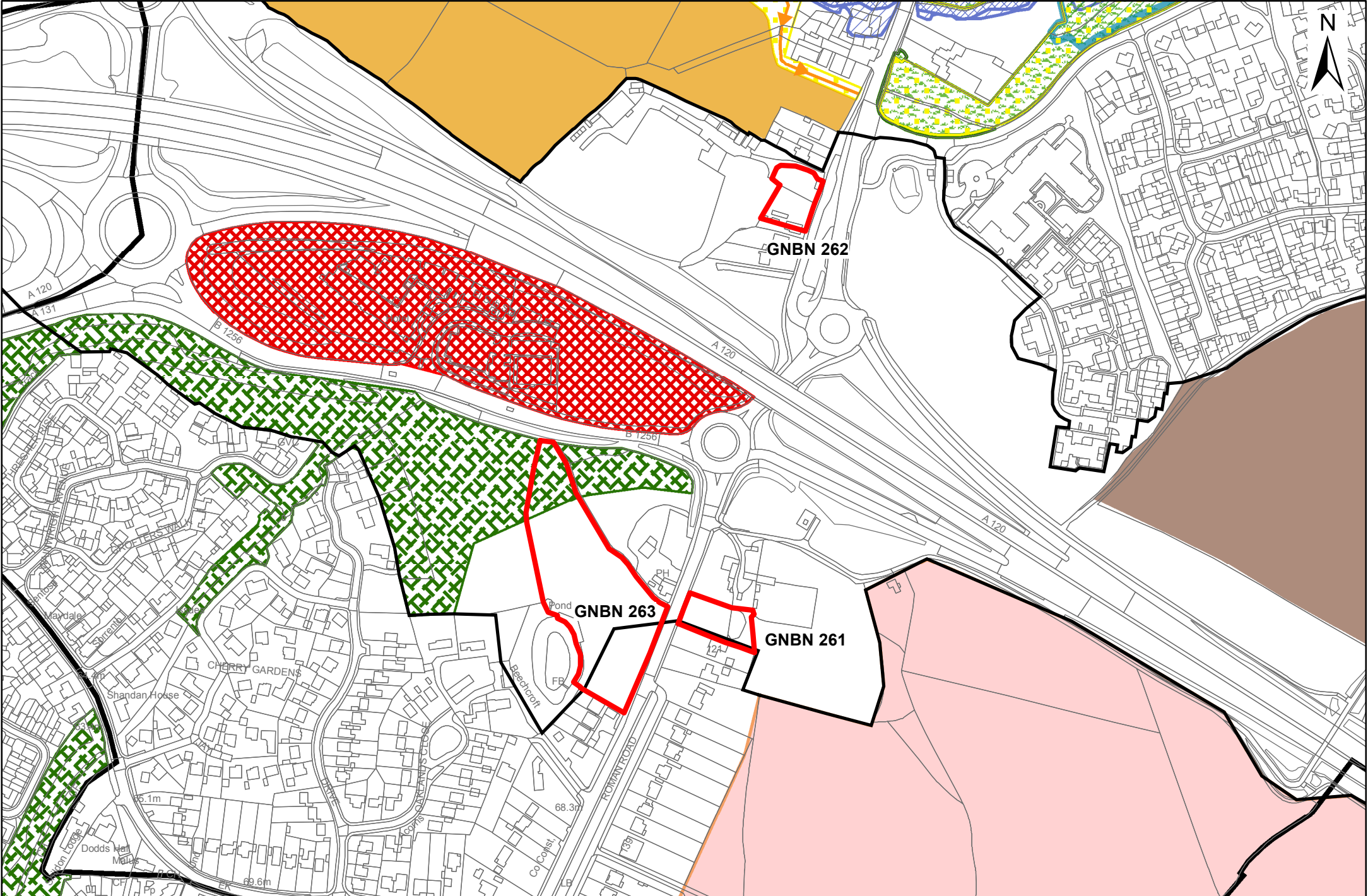
"Reproduced from the Ordnance Survey mapping with the permission of the Controller of her Majesty's Stationary Office © Crown Copyright. Unauthorised reproduction infringes Crown Copyright and may lead to prosecutions or civil proceedings." Braintree District Council O/S Licence No. LA 100018490. 2016

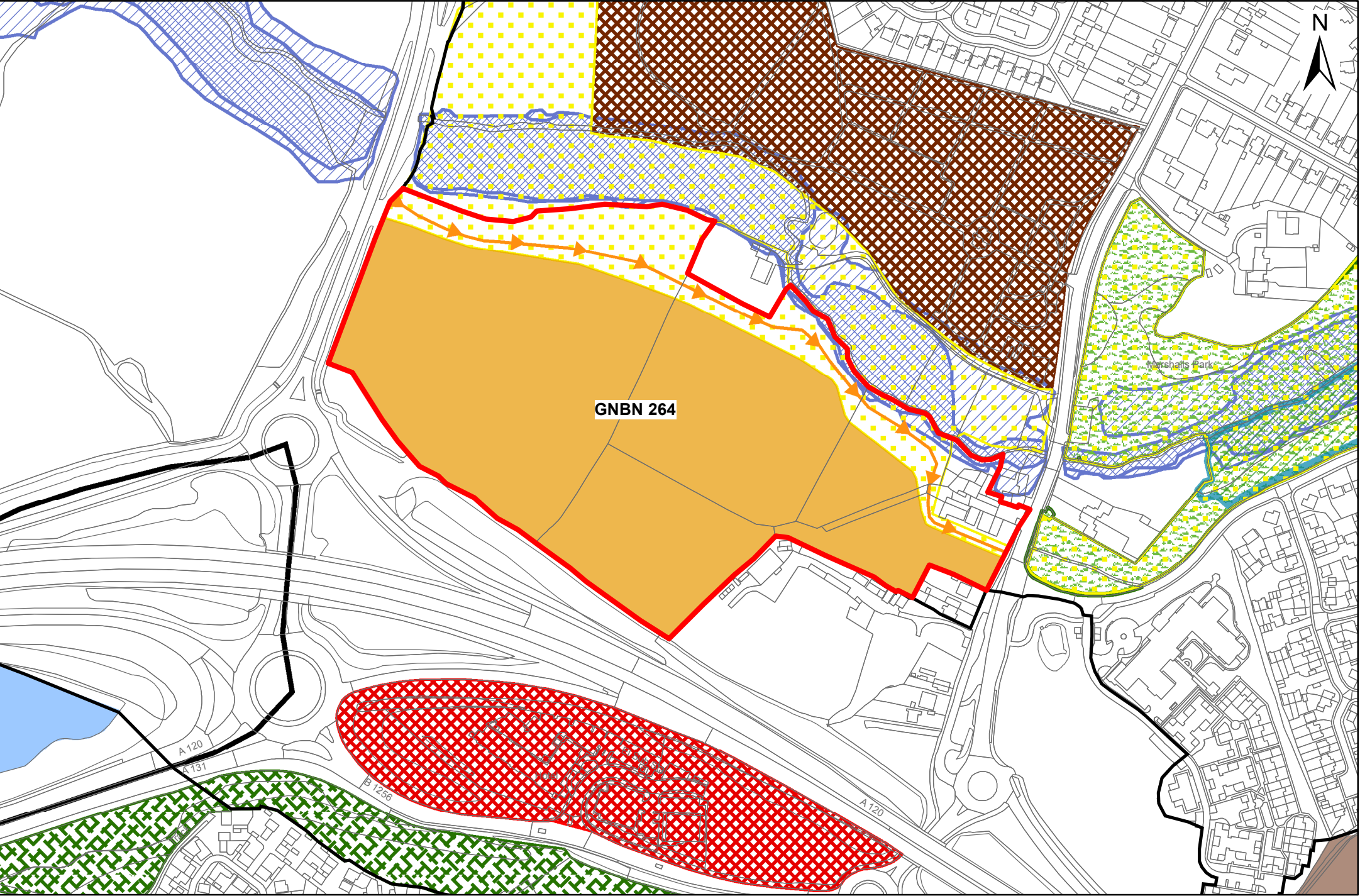


GNBN 261, 262 & 263

1:3,500

"Reproduced from the Ordnance Survey mapping with the permission of the Controller of her Majesty's Stationery Office © Crown Copyright. Unauthorised reproduction infringes Crown Copyright and may lead to prosecutions or civil proceedings." Braintree District Council O/S Licence No. LA 100018490. 2016

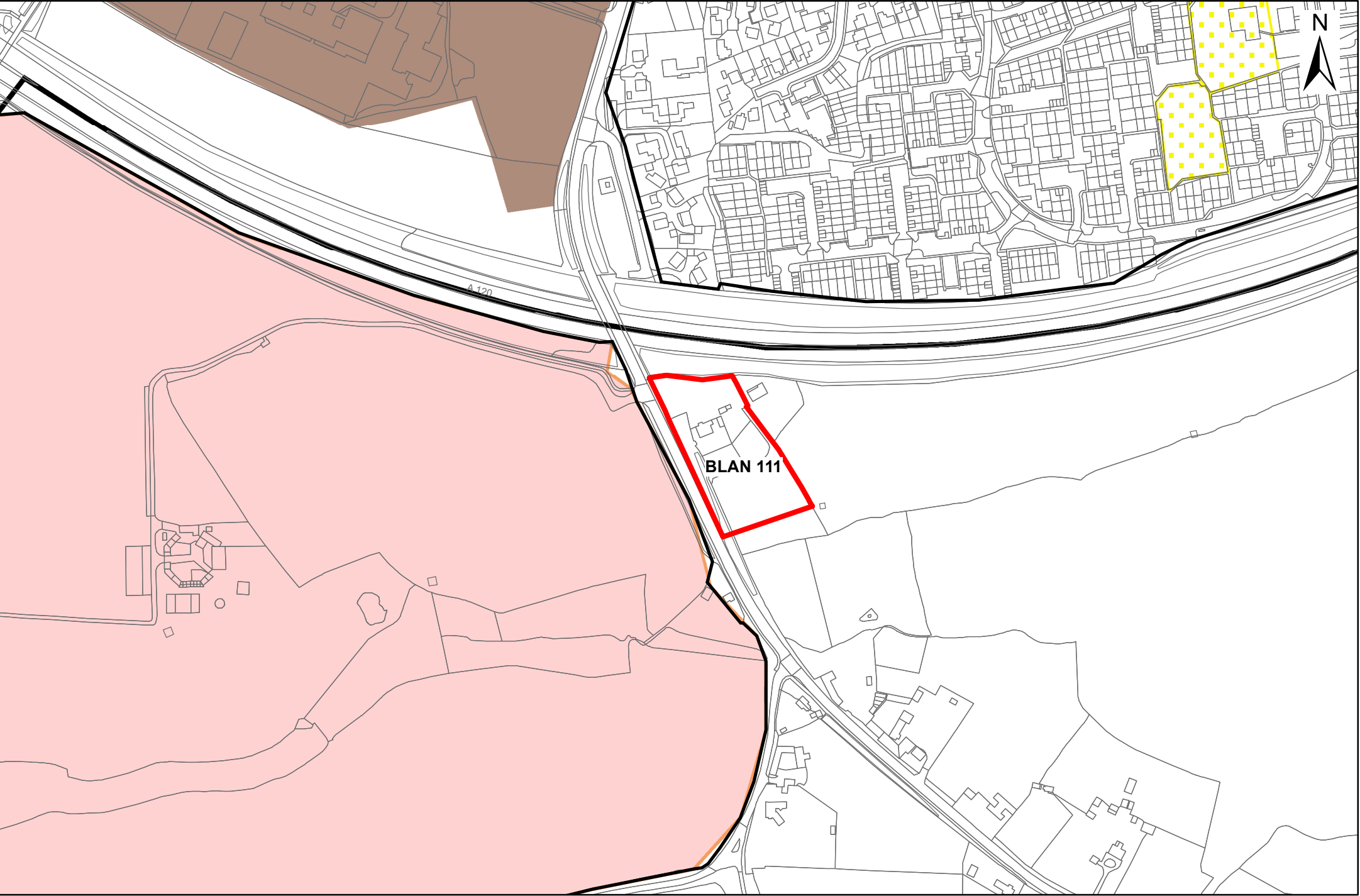




BLAN 111

1:3,500

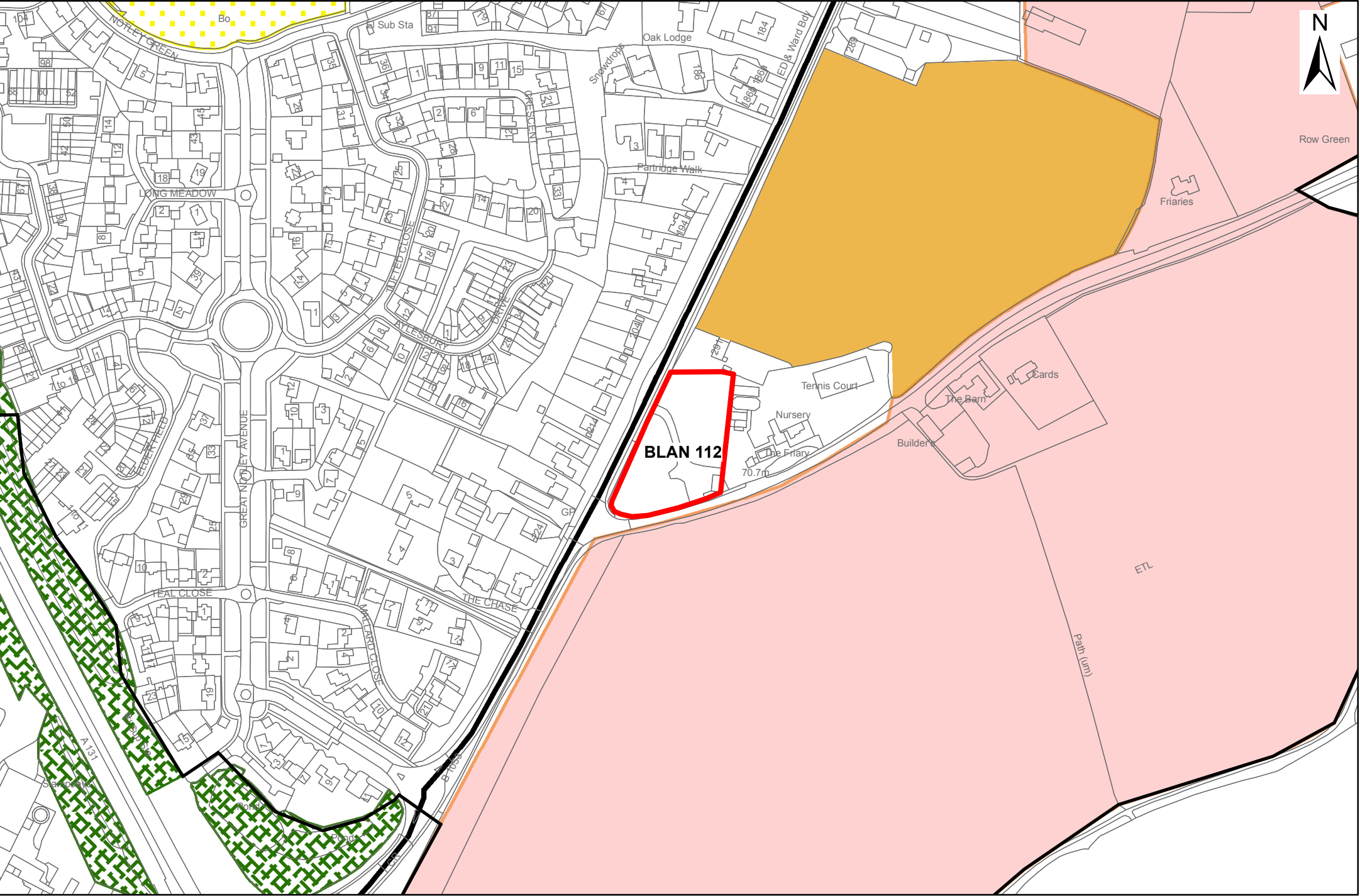
"Reproduced from the Ordnance Survey mapping with the permission of the Controller of her Majesty's Stationery Office © Crown Copyright. Unauthorised reproduction infringes Crown Copyright and may lead to prosecutions or civil proceedings." Braintree District Council O/S Licence No. LA 100018490. 2016



BLAN 112

1:3,000

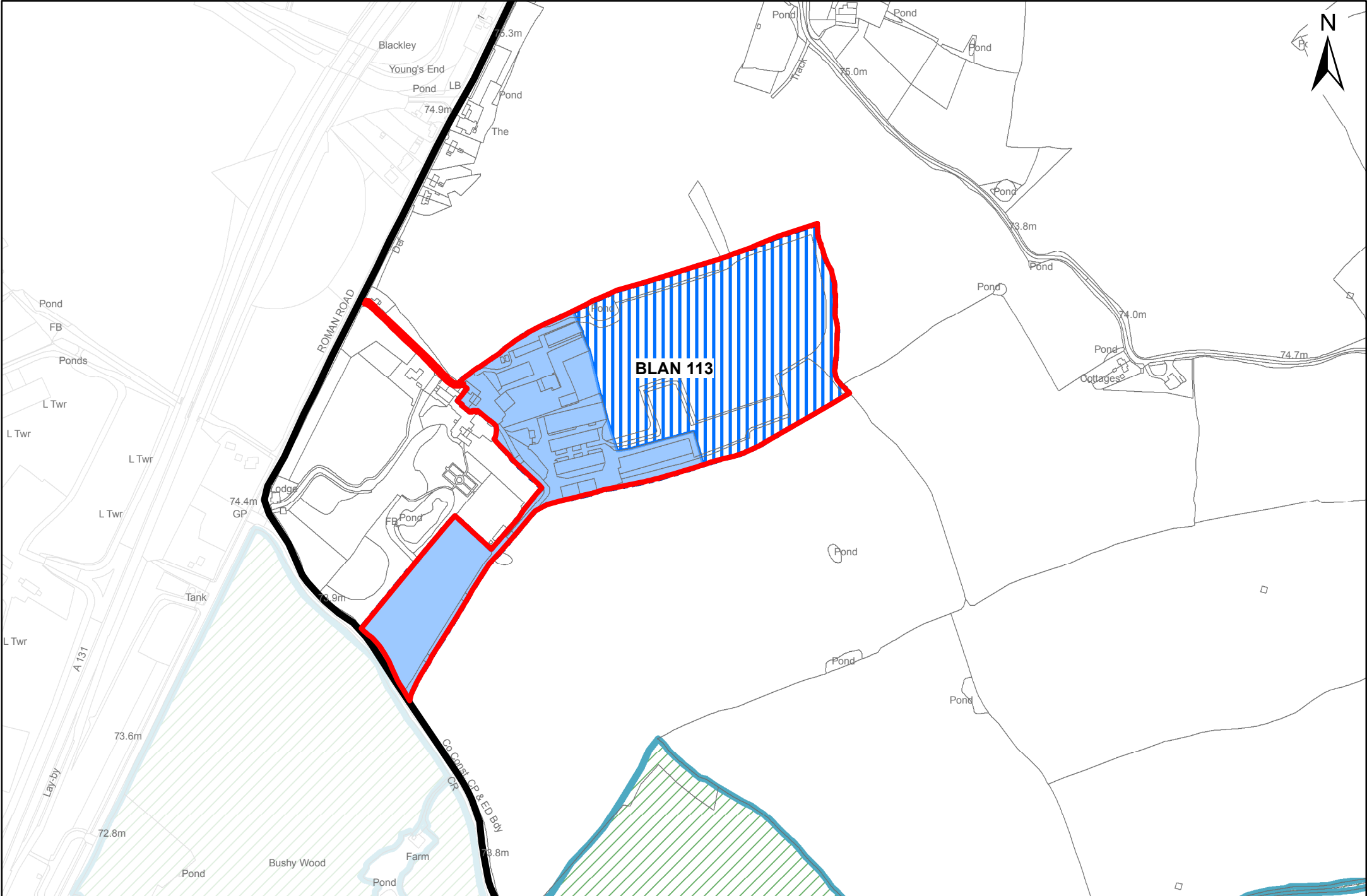
"Reproduced from the Ordnance Survey mapping with the permission of the Controller of her Majesty's Stationary Office © Crown Copyright. Unauthorised reproduction infringes Crown Copyright and may lead to prosecutions or civil proceedings." Braintree District Council O/S Licence No. LA 100018490. 2016



BLAN 113

1:5,000

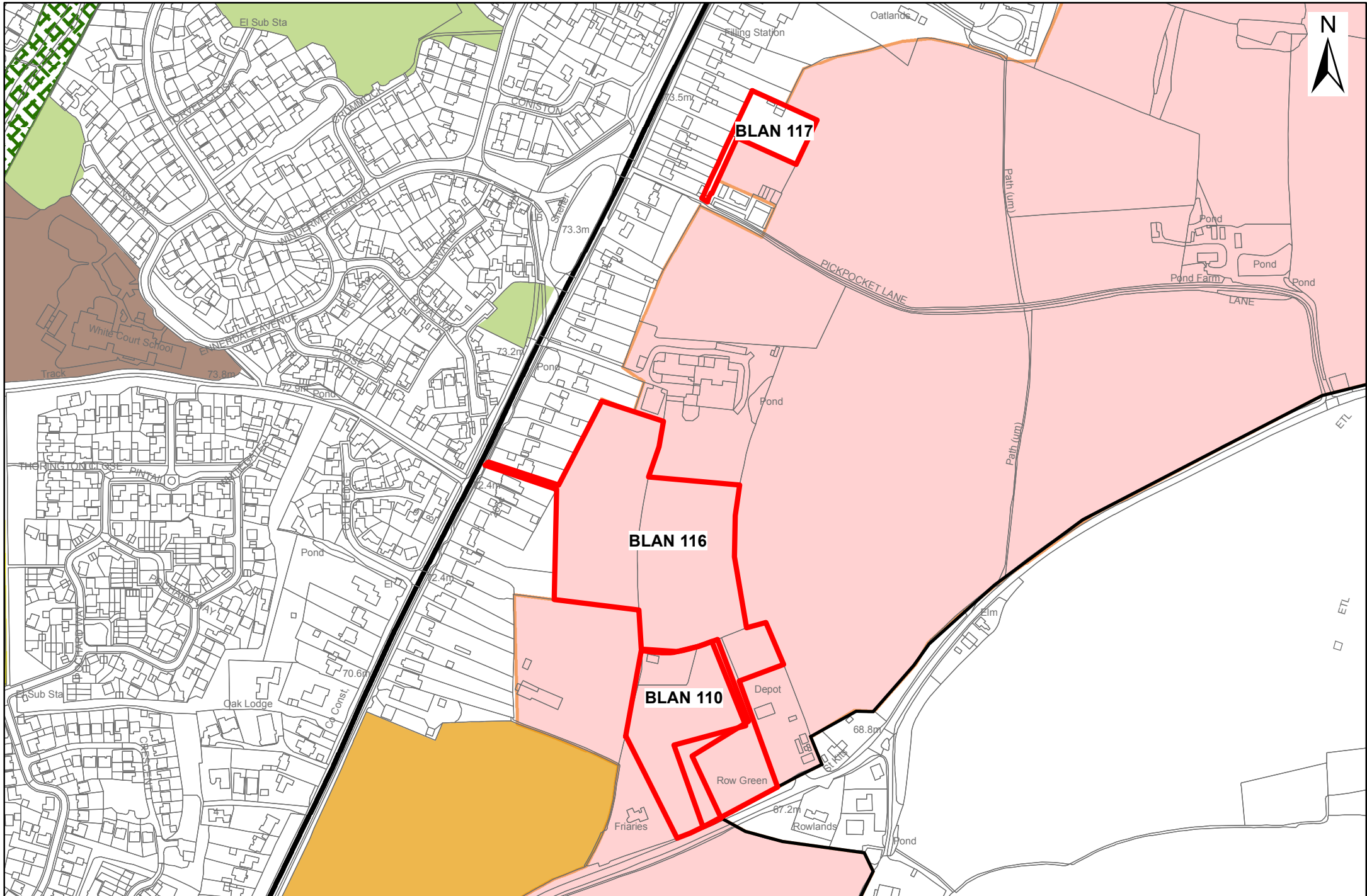
"Reproduced from the Ordnance Survey mapping with the permission of the Controller of her Majesty's Stationery Office © Crown Copyright. Unauthorised reproduction infringes Crown Copyright and may lead to prosecutions or civil proceedings." Braintree District Council O/S Licence No. LA 100018490. 2016



BLAN 110, 116 & 117

1:4,000

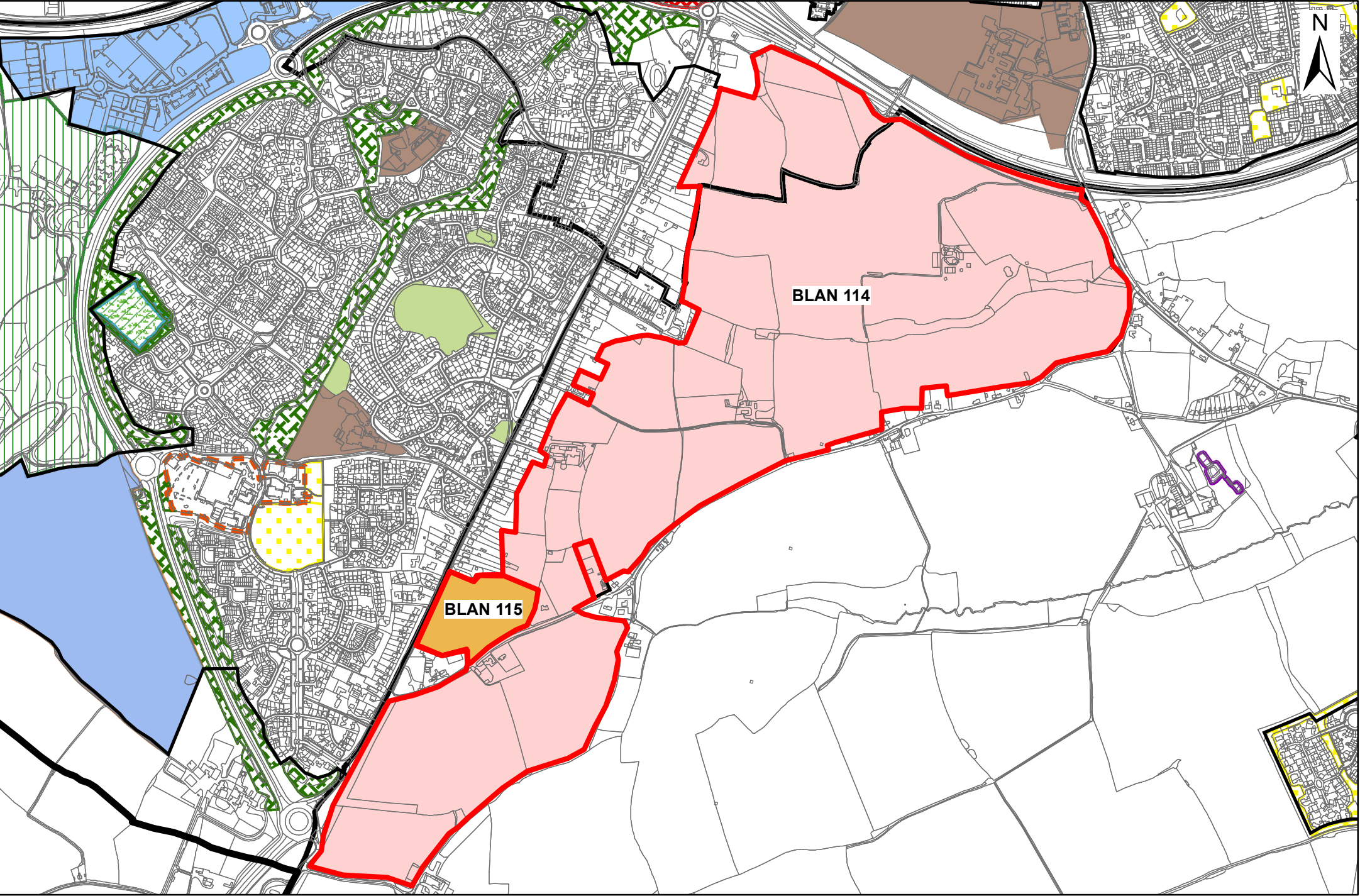
"Reproduced from the Ordnance Survey mapping with the permission of the Controller of her Majesty's Stationery Office © Crown Copyright. Unauthorised reproduction infringes Crown Copyright and may lead to prosecutions or civil proceedings." Braintree District Council O/S Licence No. LA 100018490. 2016



BLAN 114 & 115

1:11,359

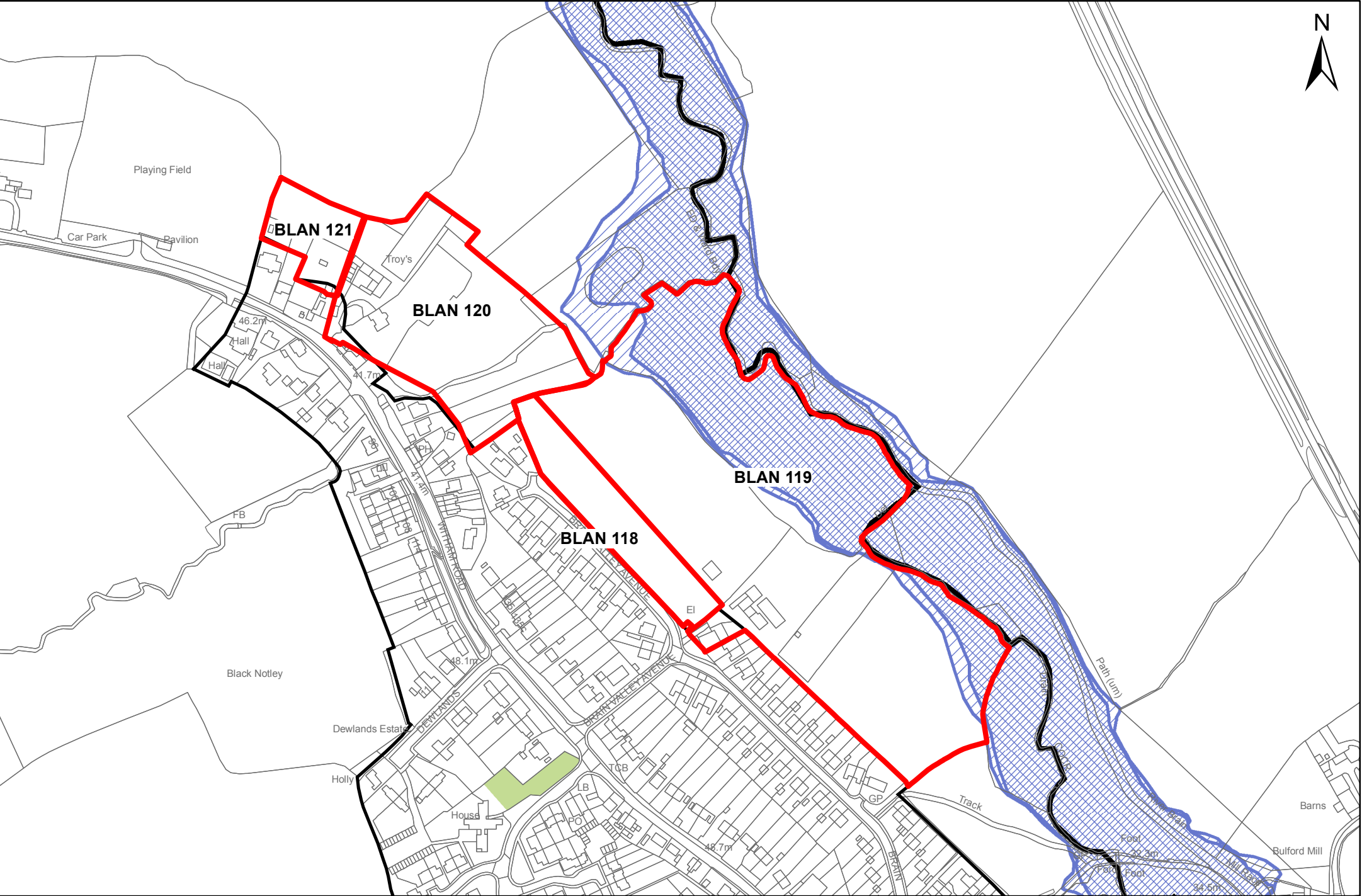
"Reproduced from the Ordnance Survey mapping with the permission of the Controller of her Majesty's Stationary Office © Crown Copyright. Unauthorised reproduction infringes Crown Copyright and may lead to prosecutions or civil proceedings." Braintree District Council O/S Licence No. LA 100018490. 2016

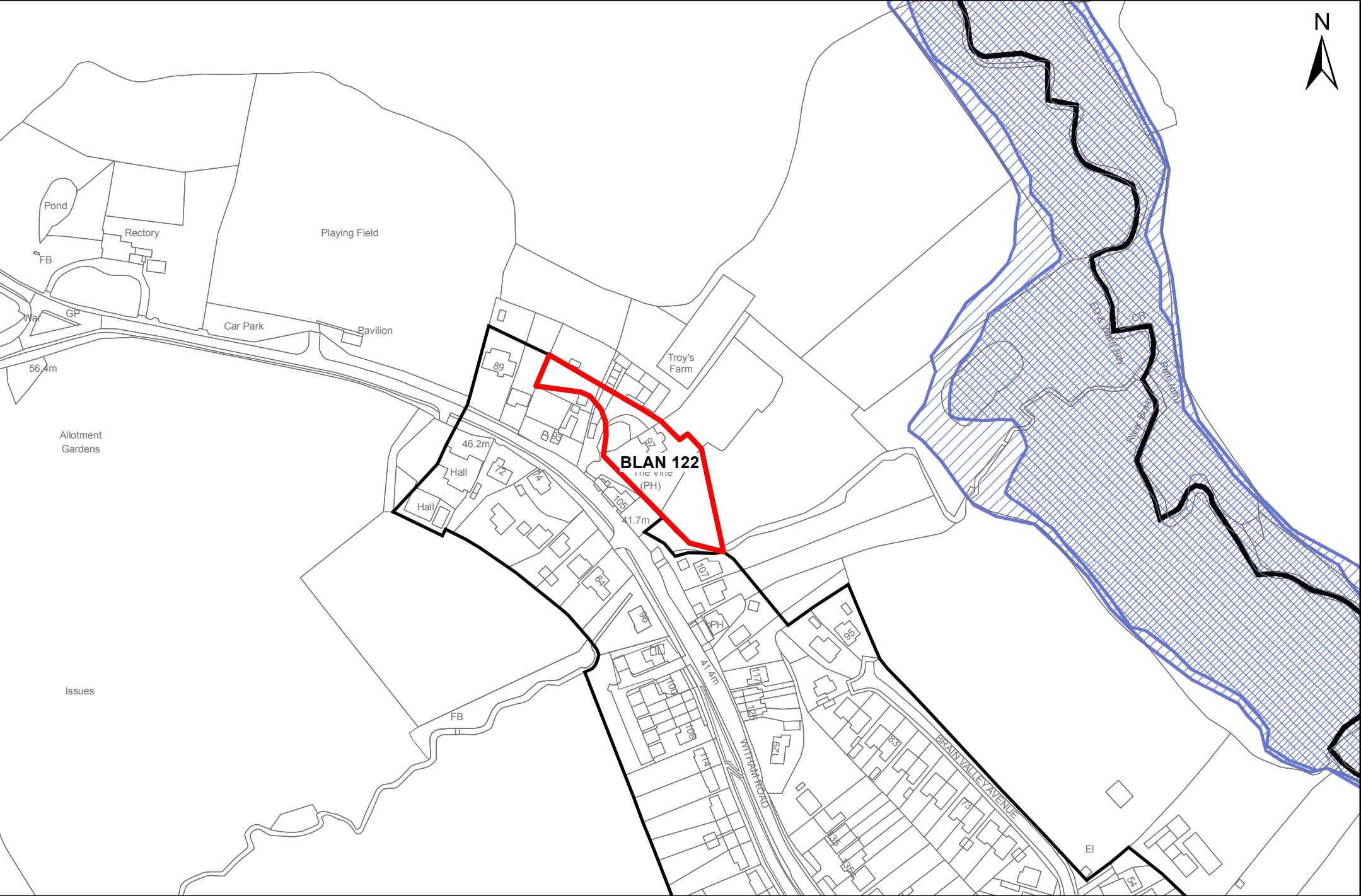


BLAN 118, 119 120 & 121

1:3,500

"Reproduced from the Ordnance Survey mapping with the permission of the Controller of her Majesty's Stationery Office © Crown Copyright. Unauthorised reproduction infringes Crown Copyright and may lead to prosecutions or civil proceedings." Braintree District Council O/S Licence No. LA 100018490. 2016

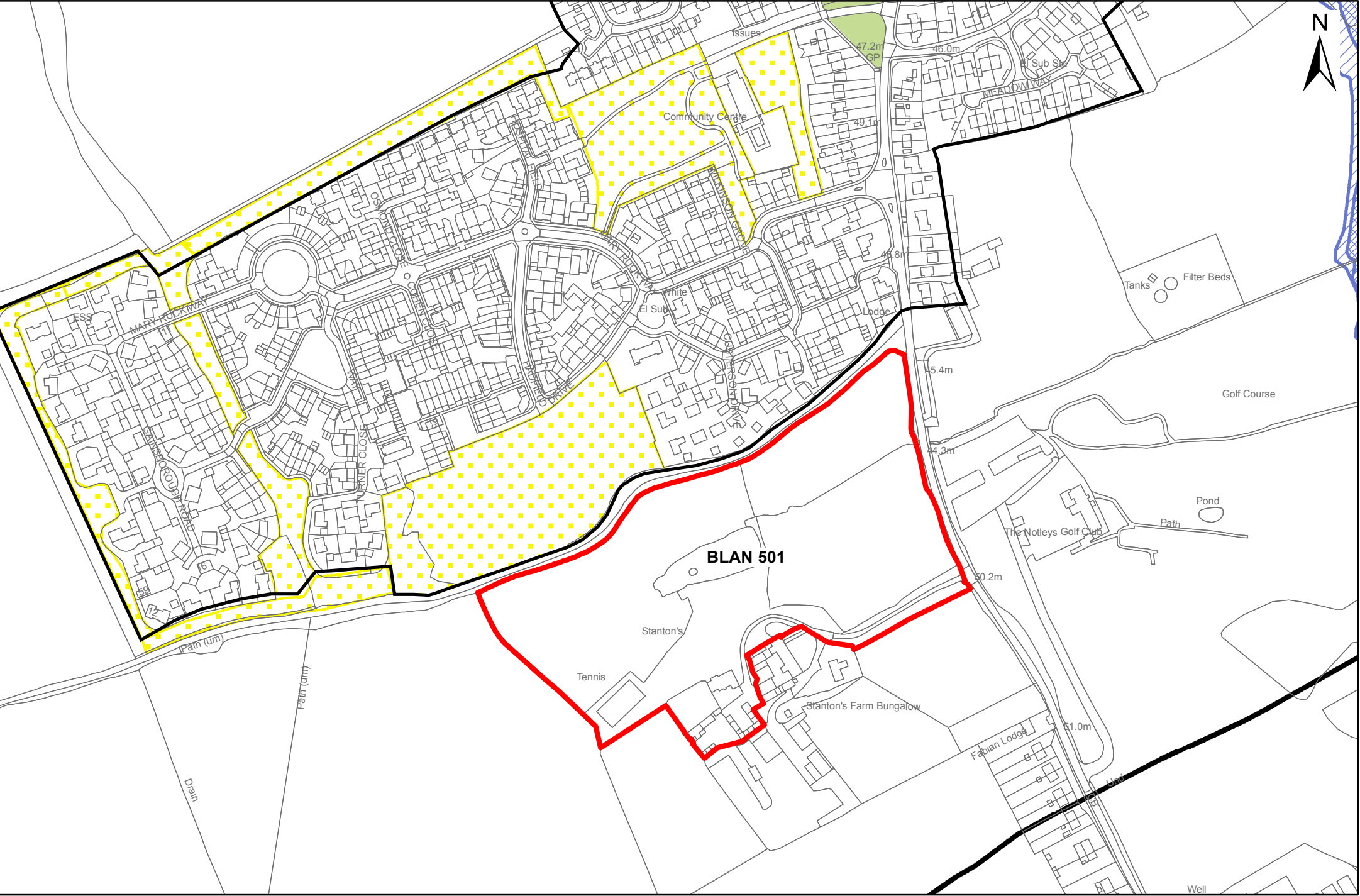




BLAN 501

1:3,500

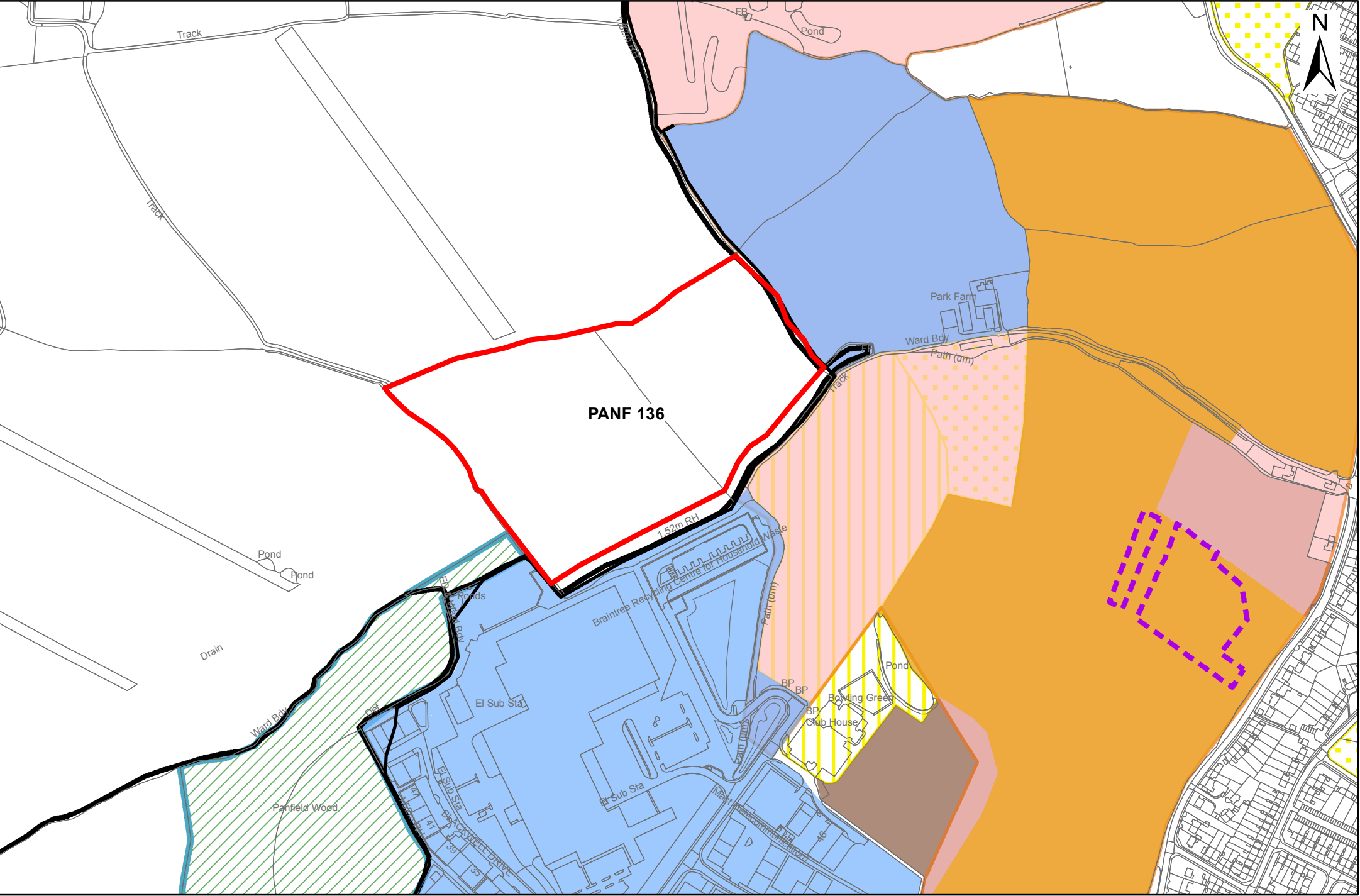
"Reproduced from the Ordnance Survey mapping with the permission of the Controller of her Majesty's Stationery Office © Crown Copyright. Unauthorised reproduction infringes Crown Copyright and may lead to prosecutions or civil proceedings." Braintree District Council O/S Licence No. LA 100018490. 2016



PANF 136 Local Plan 2033 Draft

1:5,000

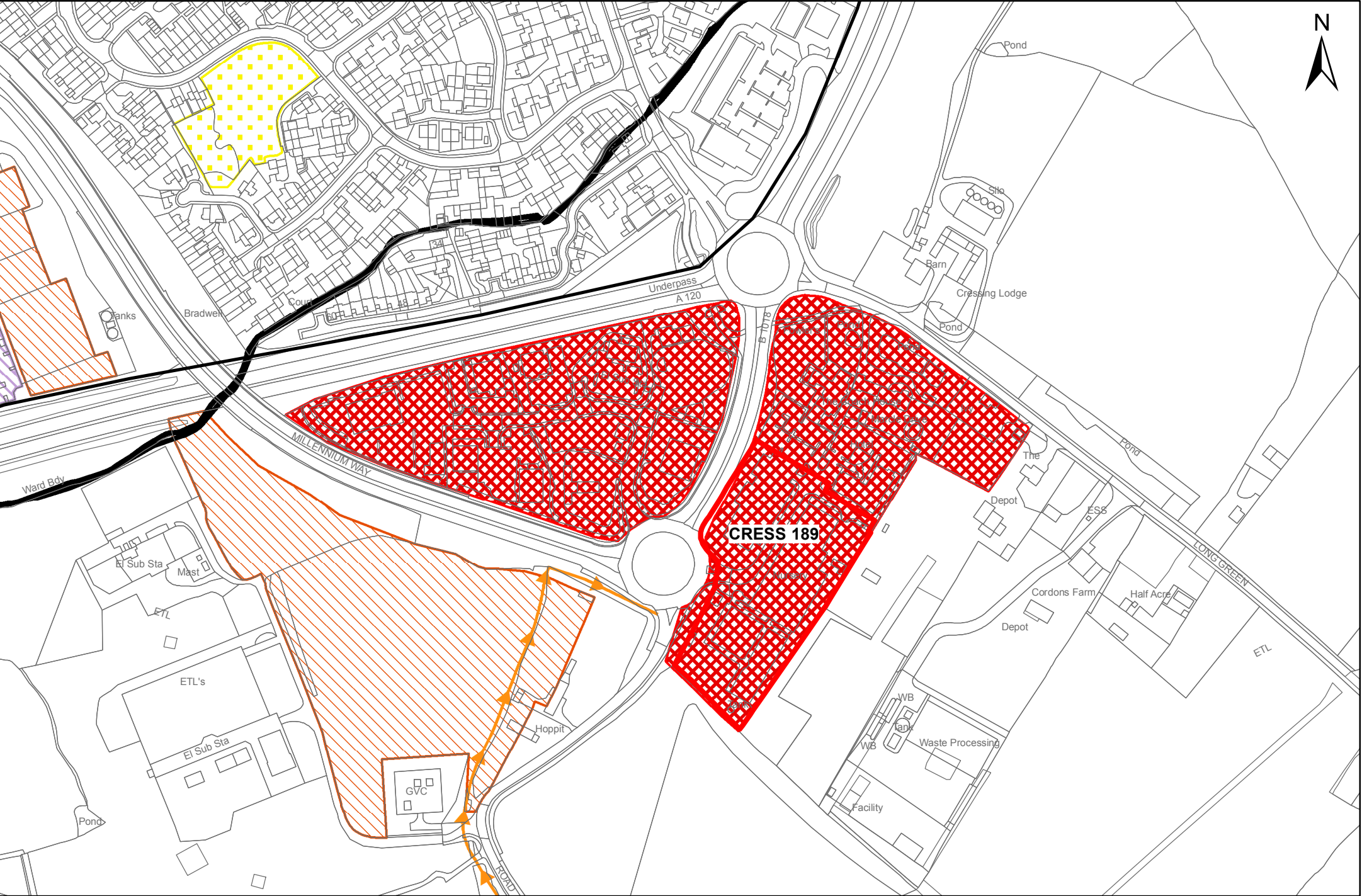
"Reproduced from the Ordnance Survey mapping with the permission of the Controller of her Majesty's Stationary Office © Crown Copyright. Unauthorised reproduction infringes Crown Copyright and may lead to prosecutions or civil proceedings." Braintree District Council O/S Licence No. LA 100018490. 2016

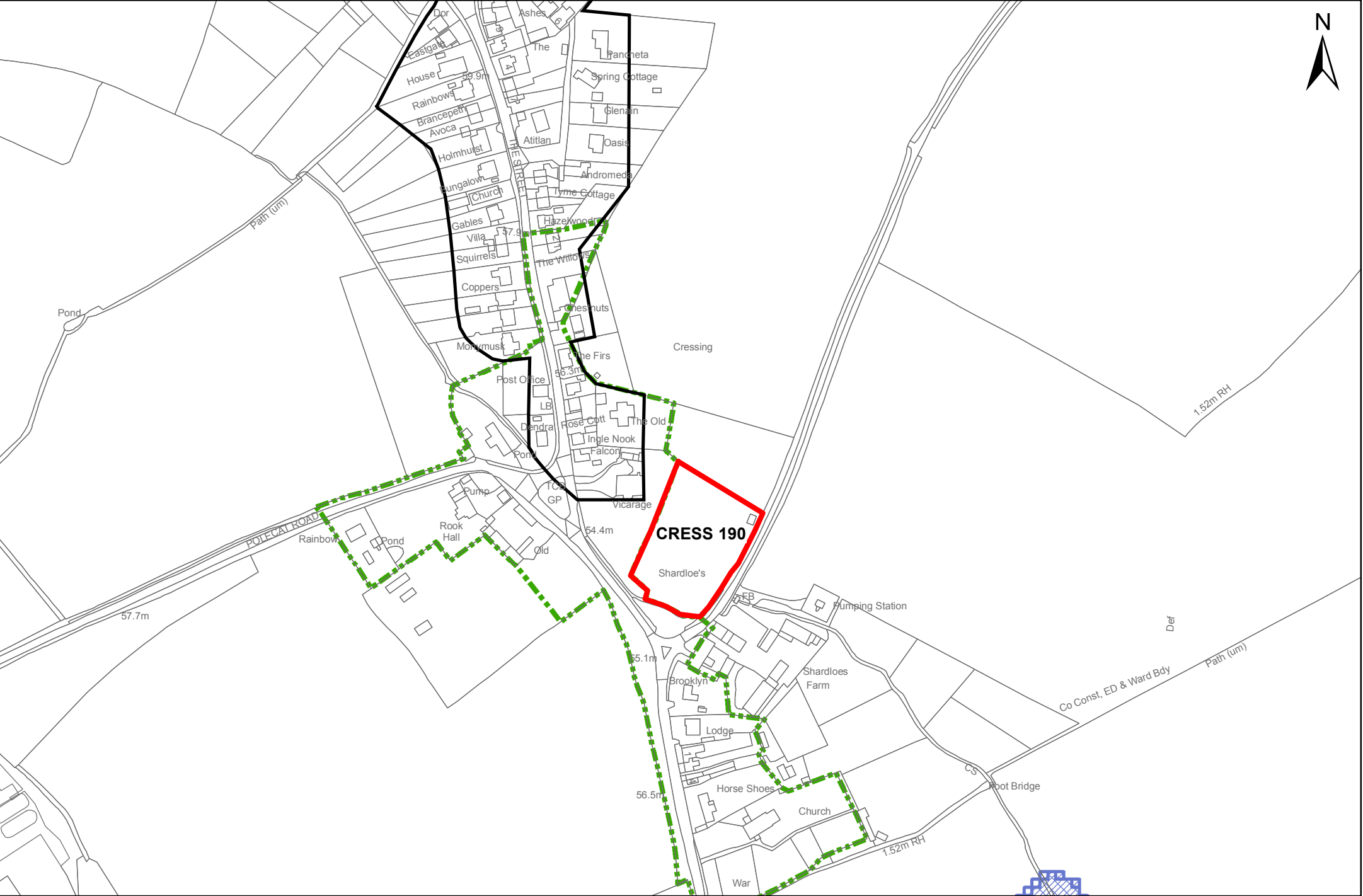


CRESS 189 Local Plan 2033 Draft

1:3,500

"Reproduced from the Ordnance Survey mapping with the permission of the Controller of her Majesty's Stationery Office © Crown Copyright. Unauthorised reproduction infringes Crown Copyright and may lead to prosecutions or civil proceedings." Braintree District Council O/S Licence No. LA 100018490. 2016

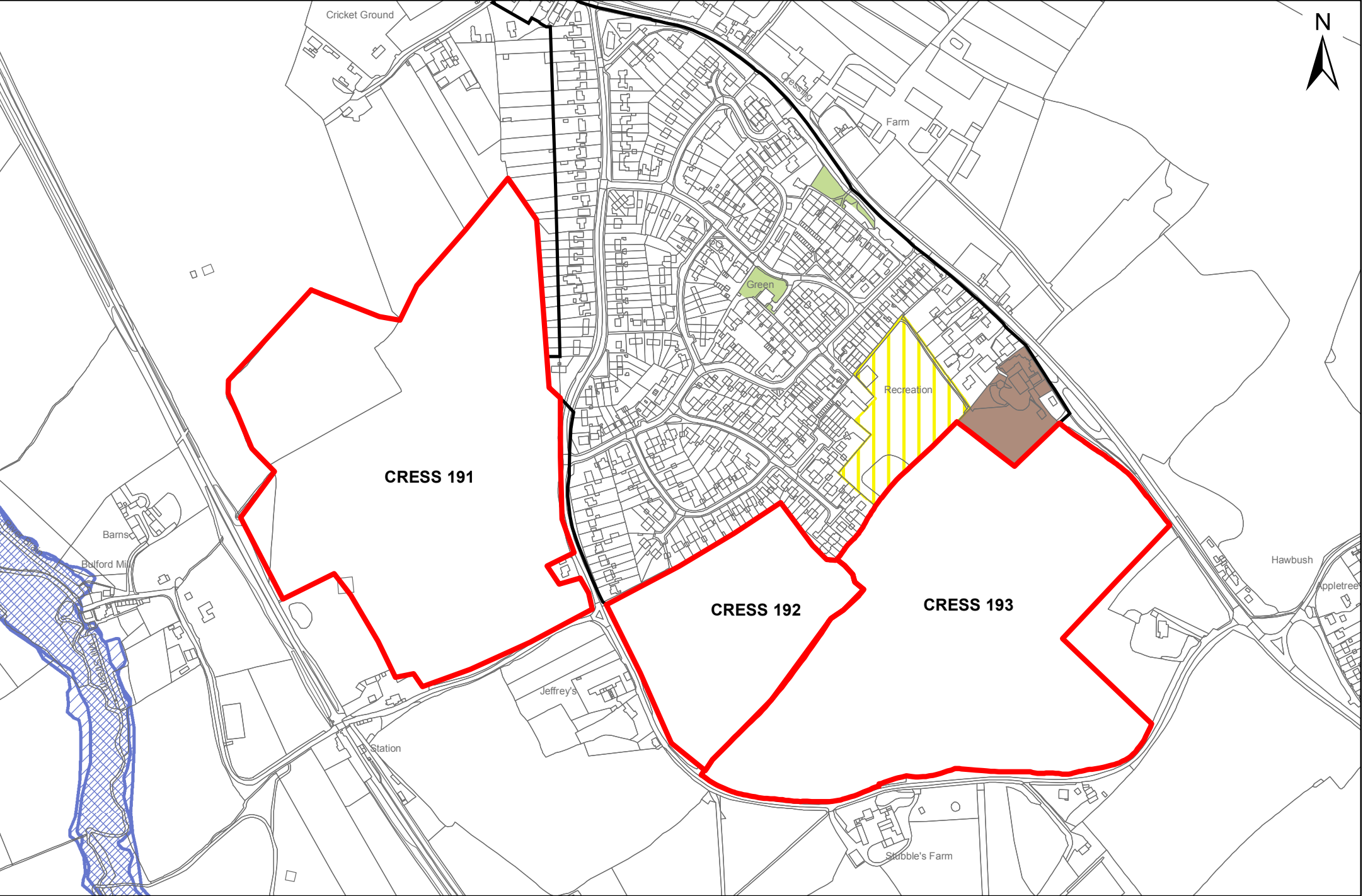




CRESS 191, 192 & 193 - Local Plan 2033 Draft

1:5,500

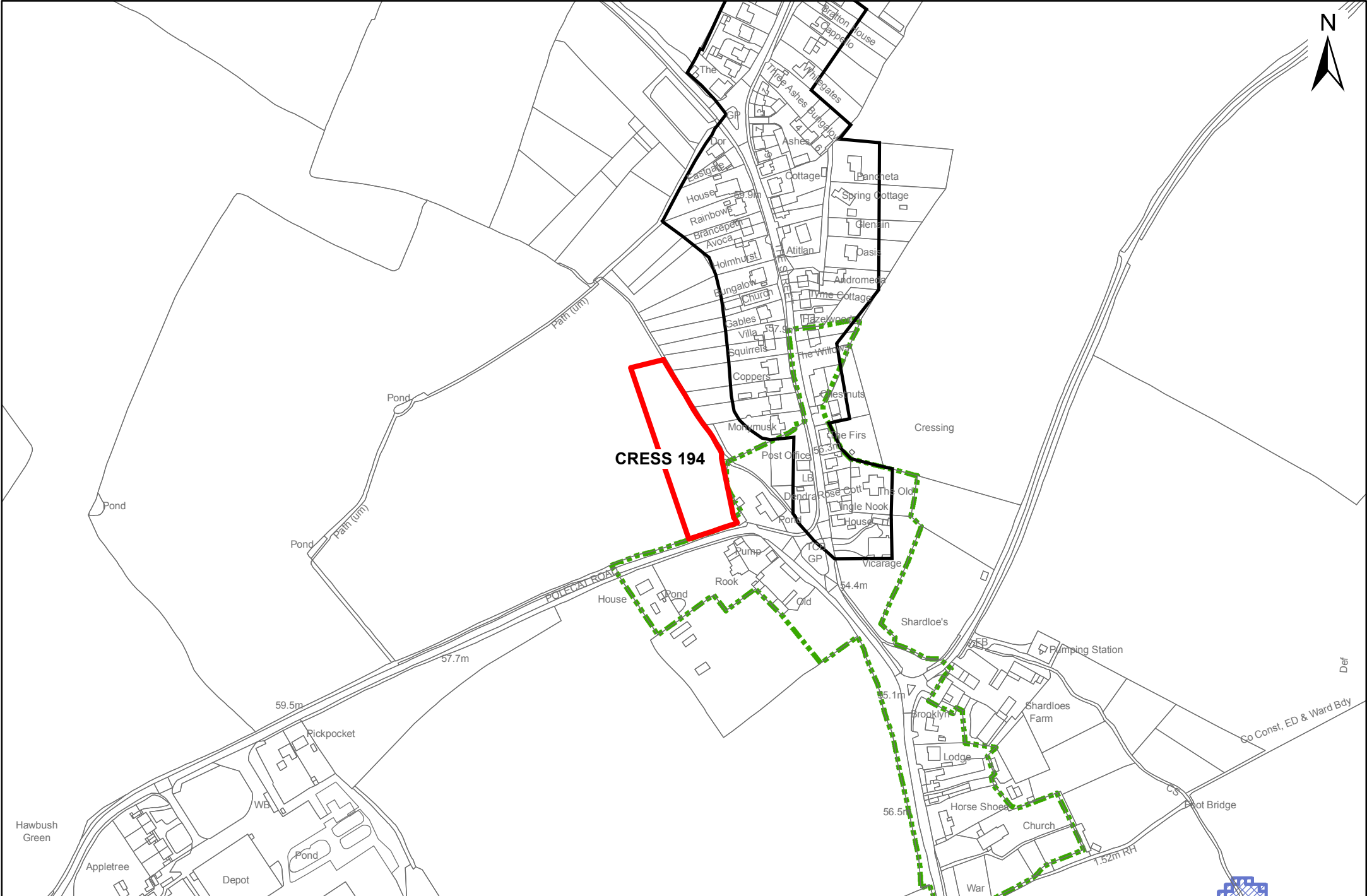
"Reproduced from the Ordnance Survey mapping with the permission of the Controller of her Majesty's Stationery Office © Crown Copyright. Unauthorised reproduction infringes Crown Copyright and may lead to prosecutions or civil proceedings." Braintree District Council O/S Licence No. LA 100018490. 2016



CRESS 194 - Local Plan 2033 Draft

1:3,500

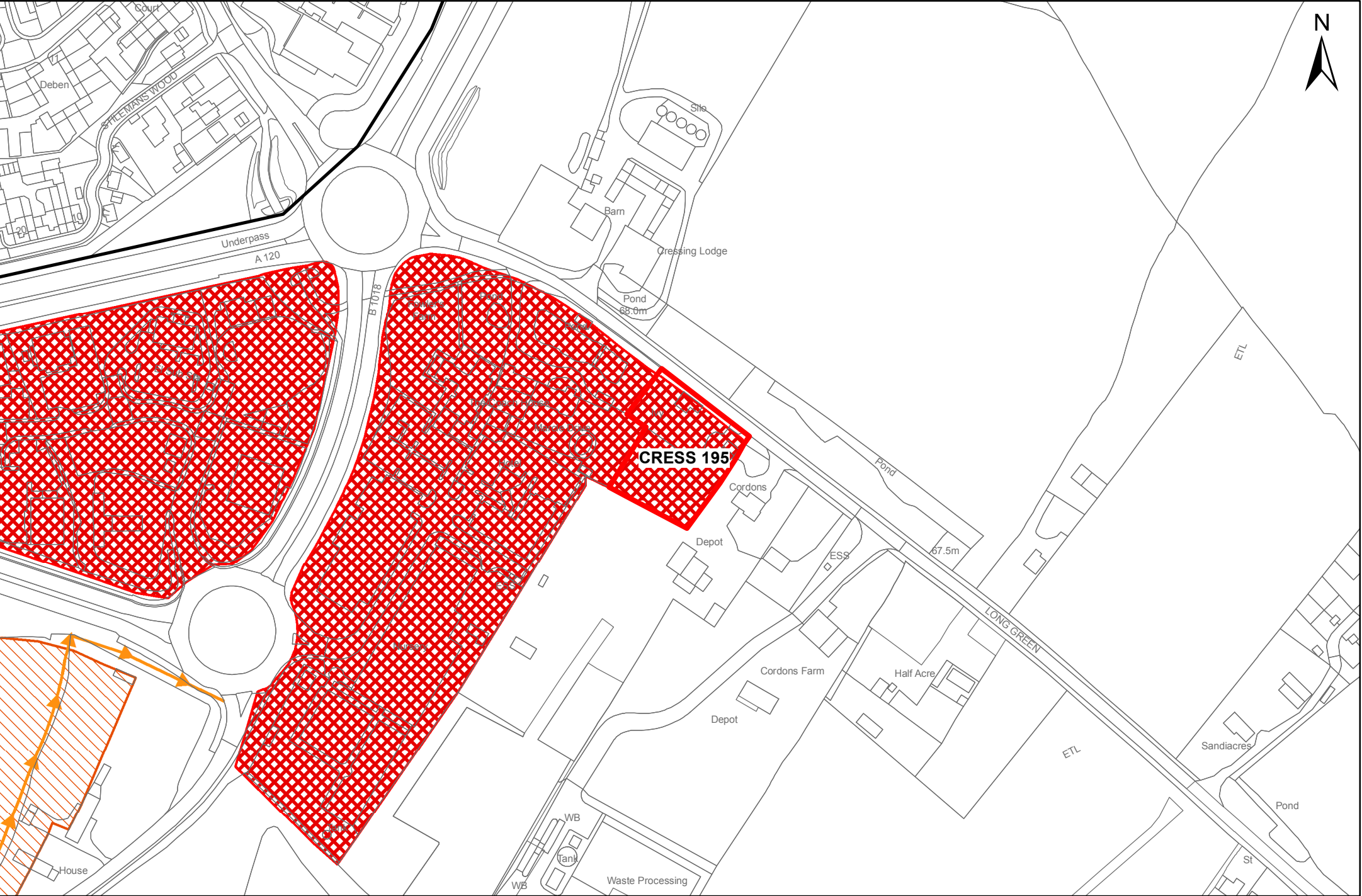
"Reproduced from the Ordnance Survey mapping with the permission of the Controller of her Majesty's Stationery Office © Crown Copyright. Unauthorised reproduction infringes Crown Copyright and may lead to prosecutions or civil proceedings." Braintree District Council O/S Licence No. LA 100018490. 2016

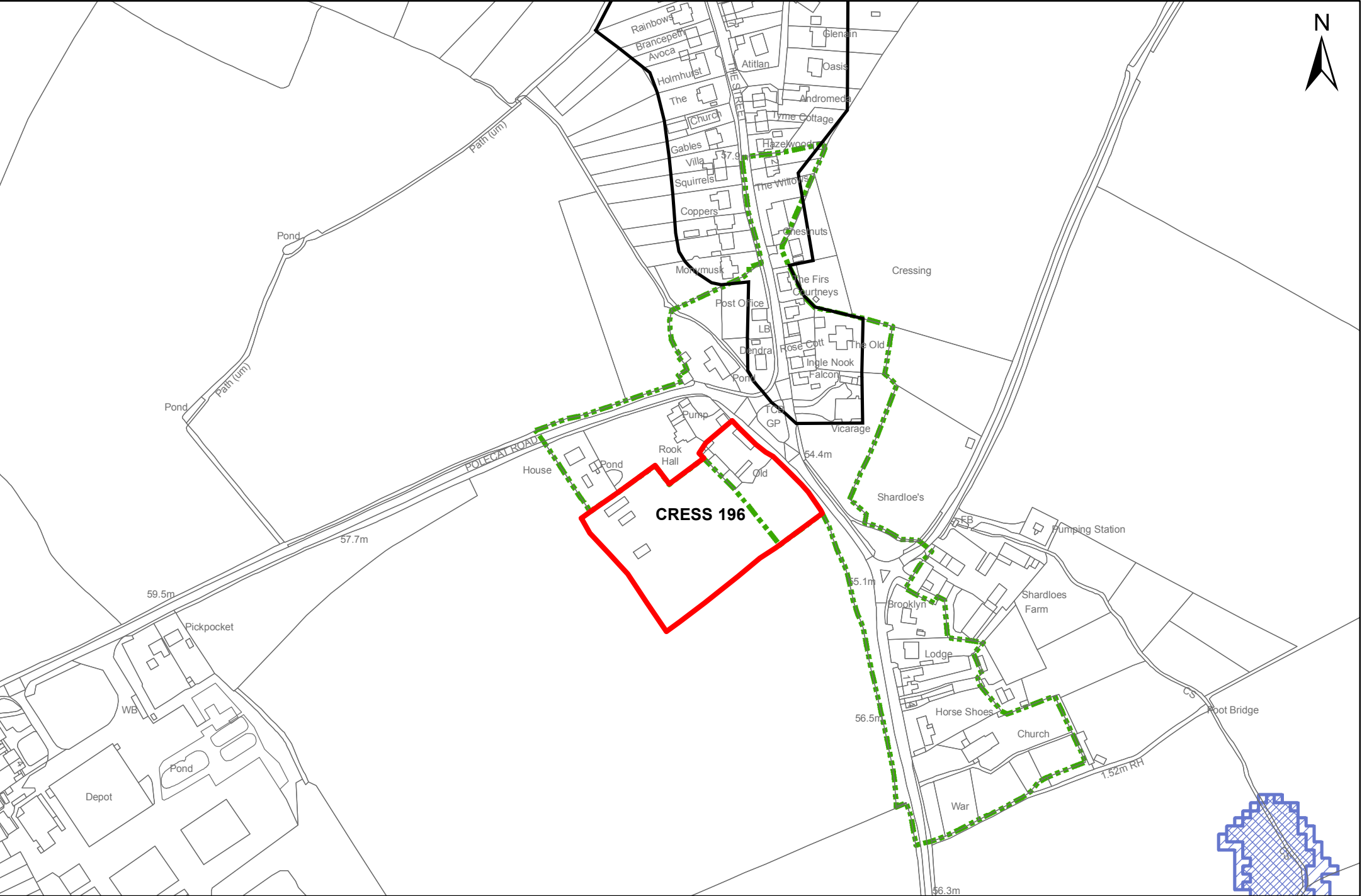


CRESS 195 - Local Plan 2033 Draft

1:2,500

"Reproduced from the Ordnance Survey mapping with the permission of the Controller of her Majesty's Stationery Office © Crown Copyright. Unauthorised reproduction infringes Crown Copyright and may lead to prosecutions or civil proceedings." Braintree District Council O/S Licence No. LA 100018490. 2016

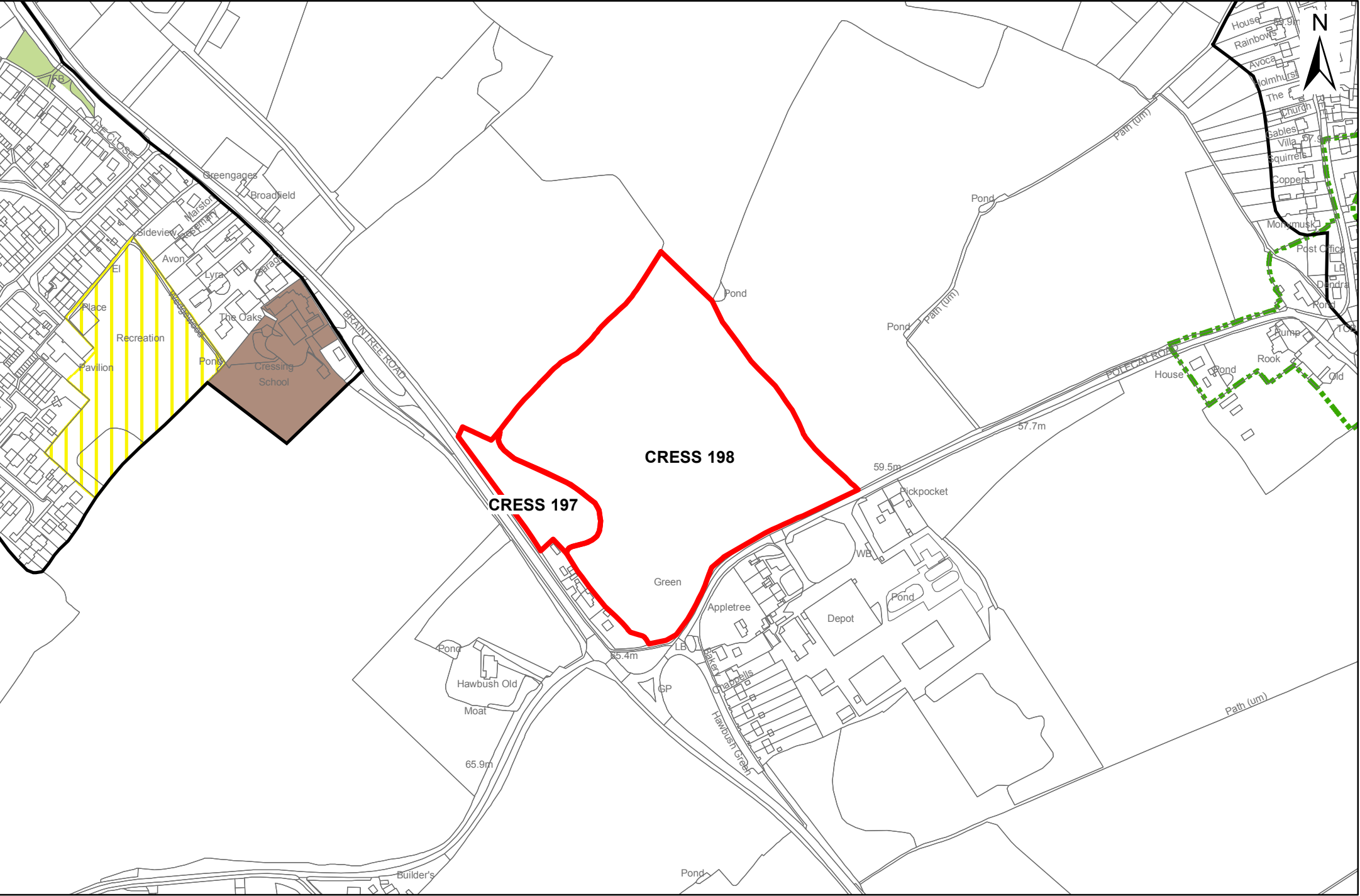




CRESS 197 & 198 - Local Plan 2033 Draft

1:4,000

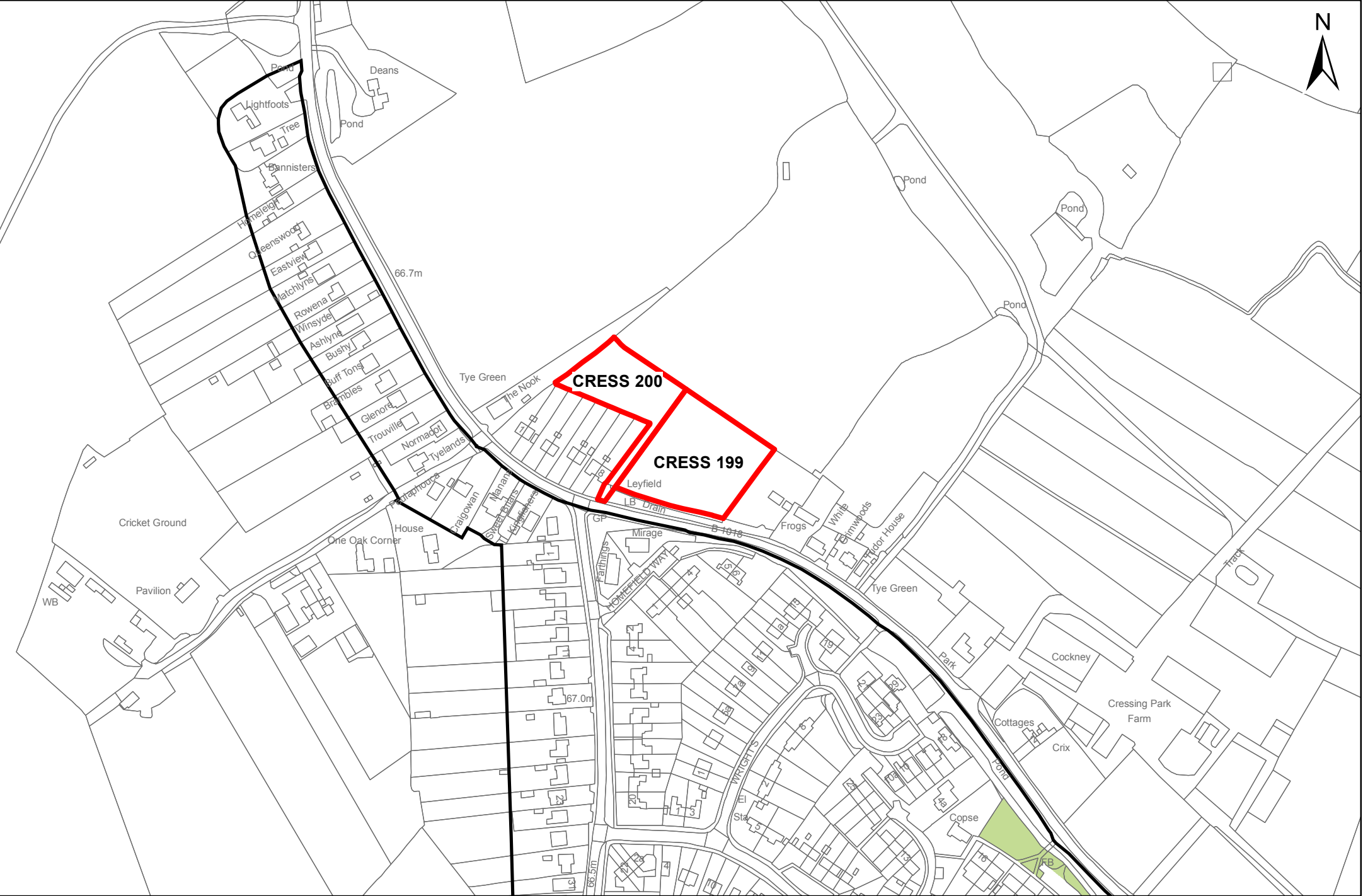
"Reproduced from the Ordnance Survey mapping with the permission of the Controller of her Majesty's Stationary Office © Crown Copyright. Unauthorised reproduction infringes Crown Copyright and may lead to prosecutions or civil proceedings." Braintree District Council O/S Licence No. LA 100018490. 2016



CRESS 199 & 200 - Local Plan 2033 Draft

1:3,000

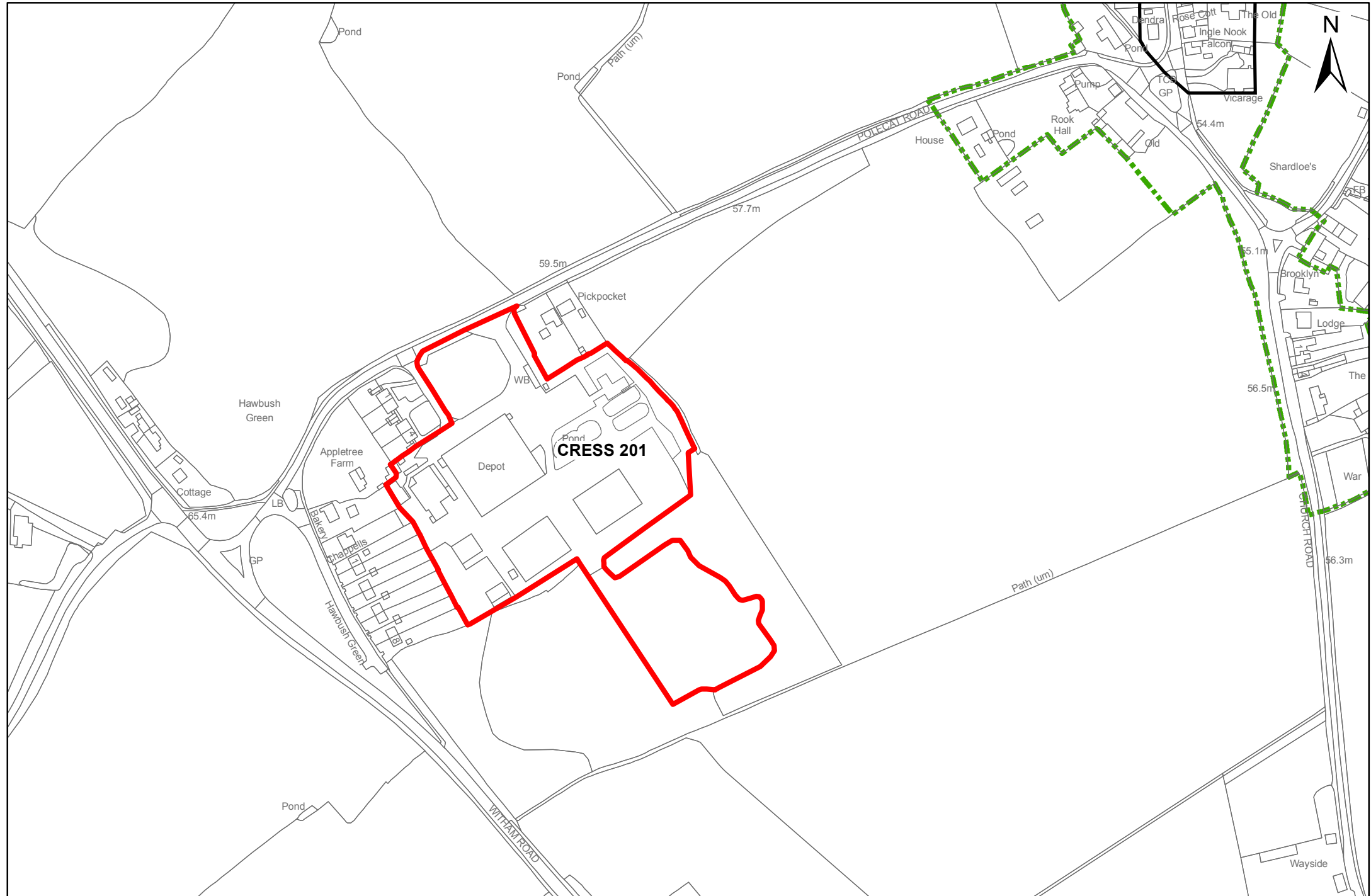
"Reproduced from the Ordnance Survey mapping with the permission of the Controller of her Majesty's Stationery Office © Crown Copyright. Unauthorised reproduction infringes Crown Copyright and may lead to prosecutions or civil proceedings." Braintree District Council O/S Licence No. LA 100018490. 2016



CRESS 201 - Local Plan 2033 Draft

1:3,000

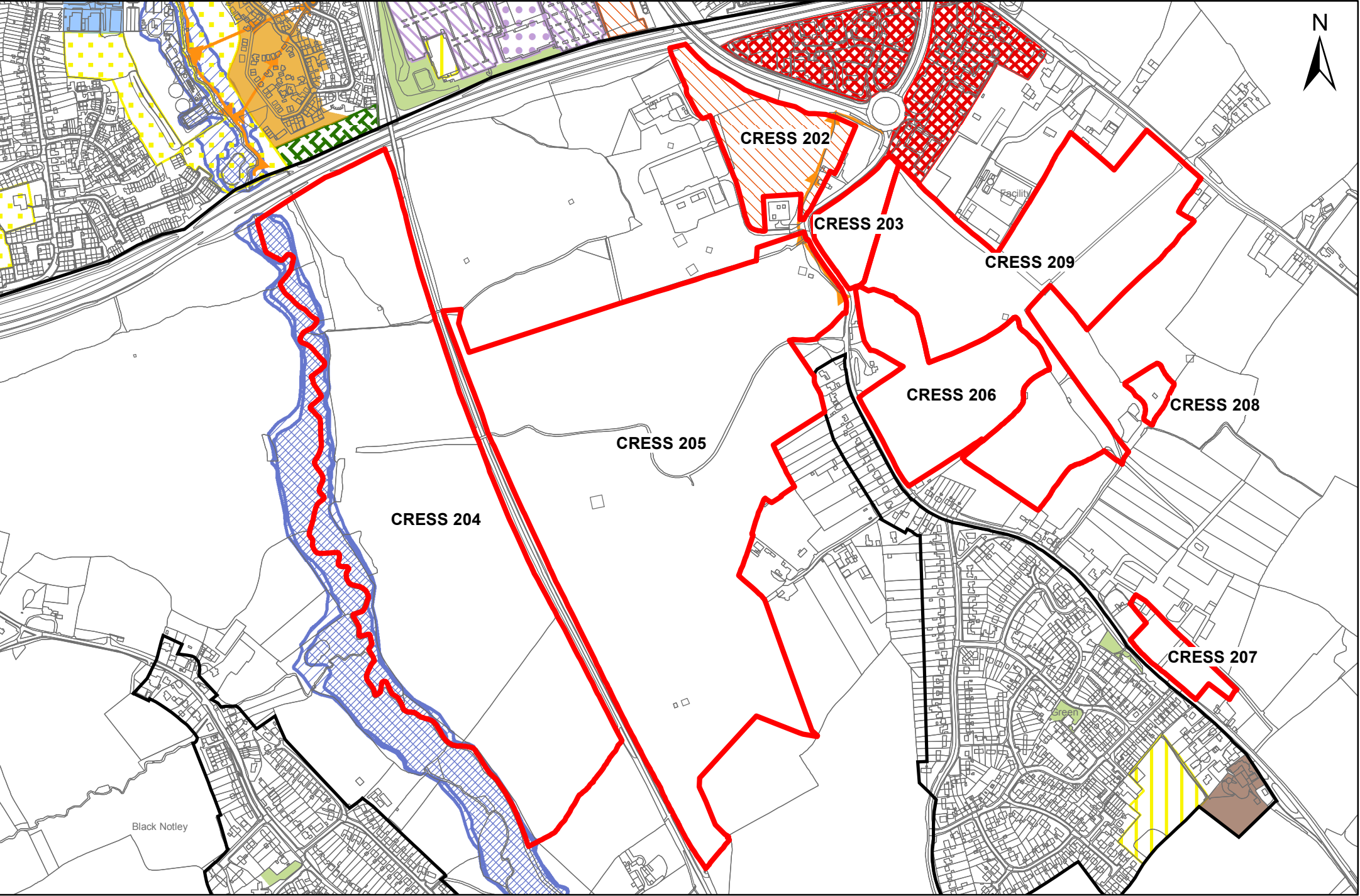
"Reproduced from the Ordnance Survey mapping with the permission of the Controller of her Majesty's Stationery Office © Crown Copyright. Unauthorised reproduction infringes Crown Copyright and may lead to prosecutions or civil proceedings." Braintree District Council O/S Licence No. LA 100018490. 2016



CRESS 202 - CRESS 209 - Local Plan 2033 Draft

1:8,000

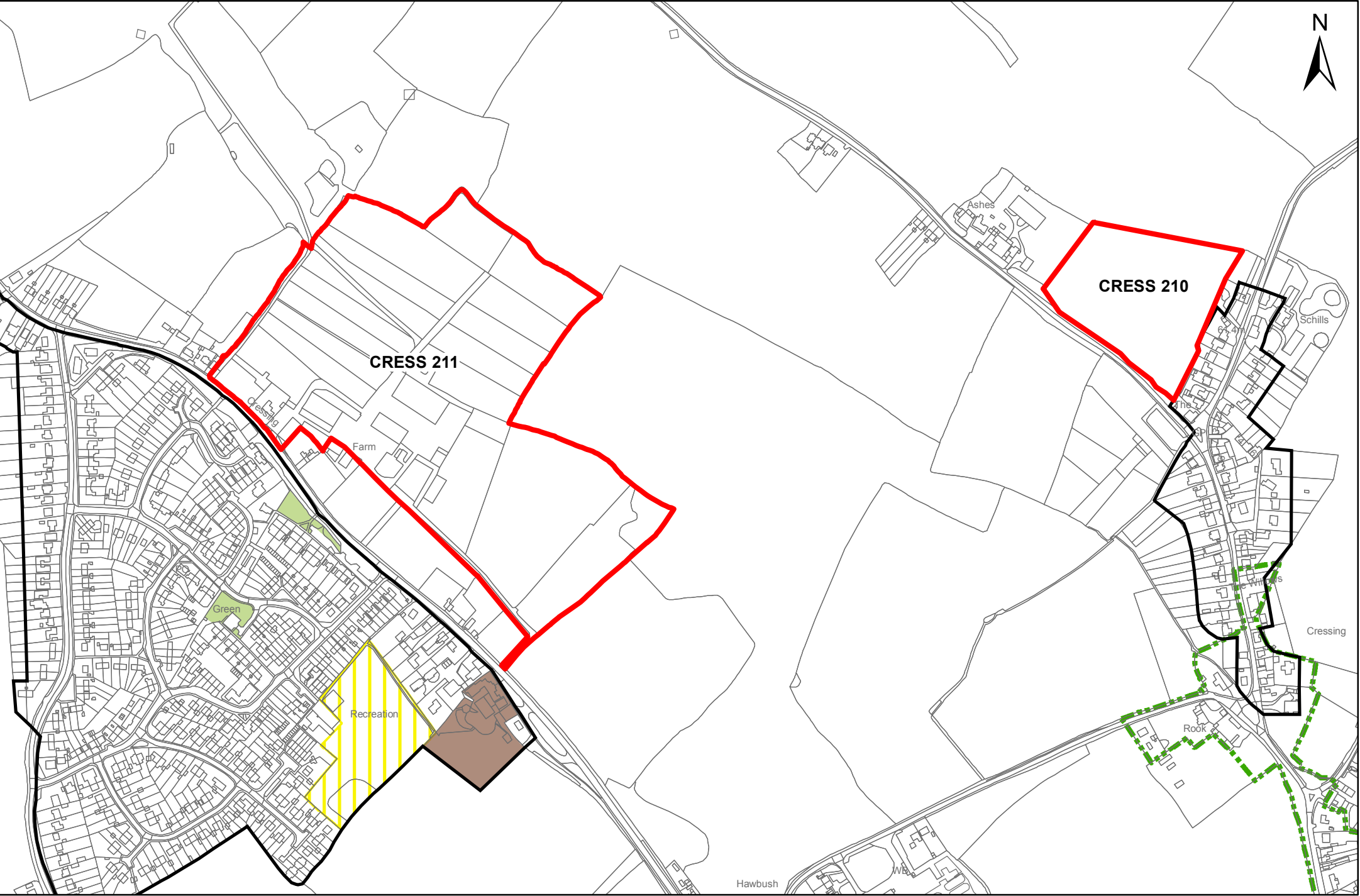
"Reproduced from the Ordnance Survey mapping with the permission of the Controller of her Majesty's Stationery Office © Crown Copyright. Unauthorised reproduction infringes Crown Copyright and may lead to prosecutions or civil proceedings." Braintree District Council O/S Licence No. LA 100018490. 2016

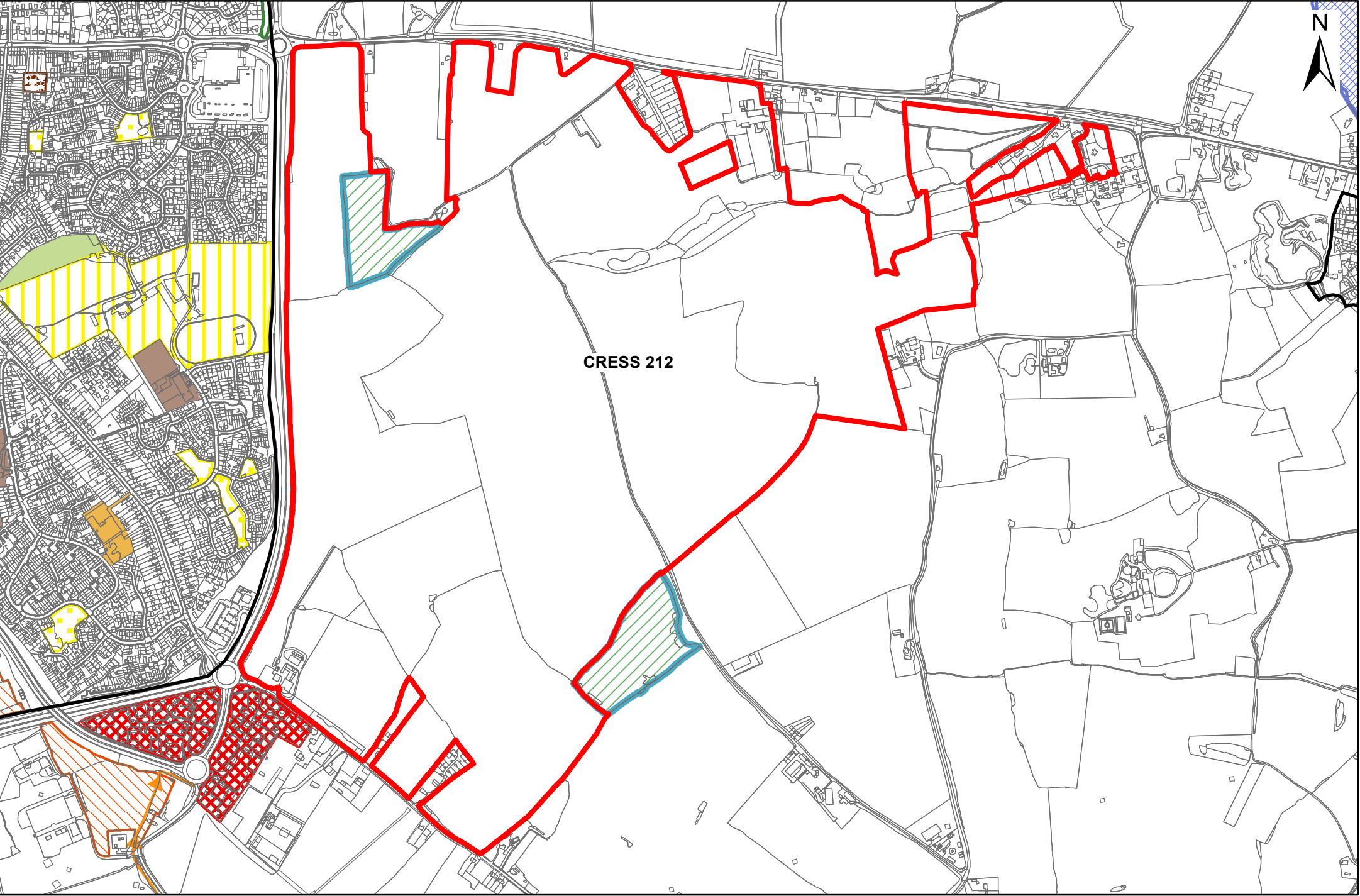


CRESS 210 & 211 - Local Plan 2033 Draft

1:5,500

"Reproduced from the Ordnance Survey mapping with the permission of the Controller of her Majesty's Stationery Office © Crown Copyright. Unauthorised reproduction infringes Crown Copyright and may lead to prosecutions or civil proceedings." Braintree District Council O/S Licence No. LA 100018490. 2016





CRESS 213 - Local Plan 2033 Draft

1:3,500

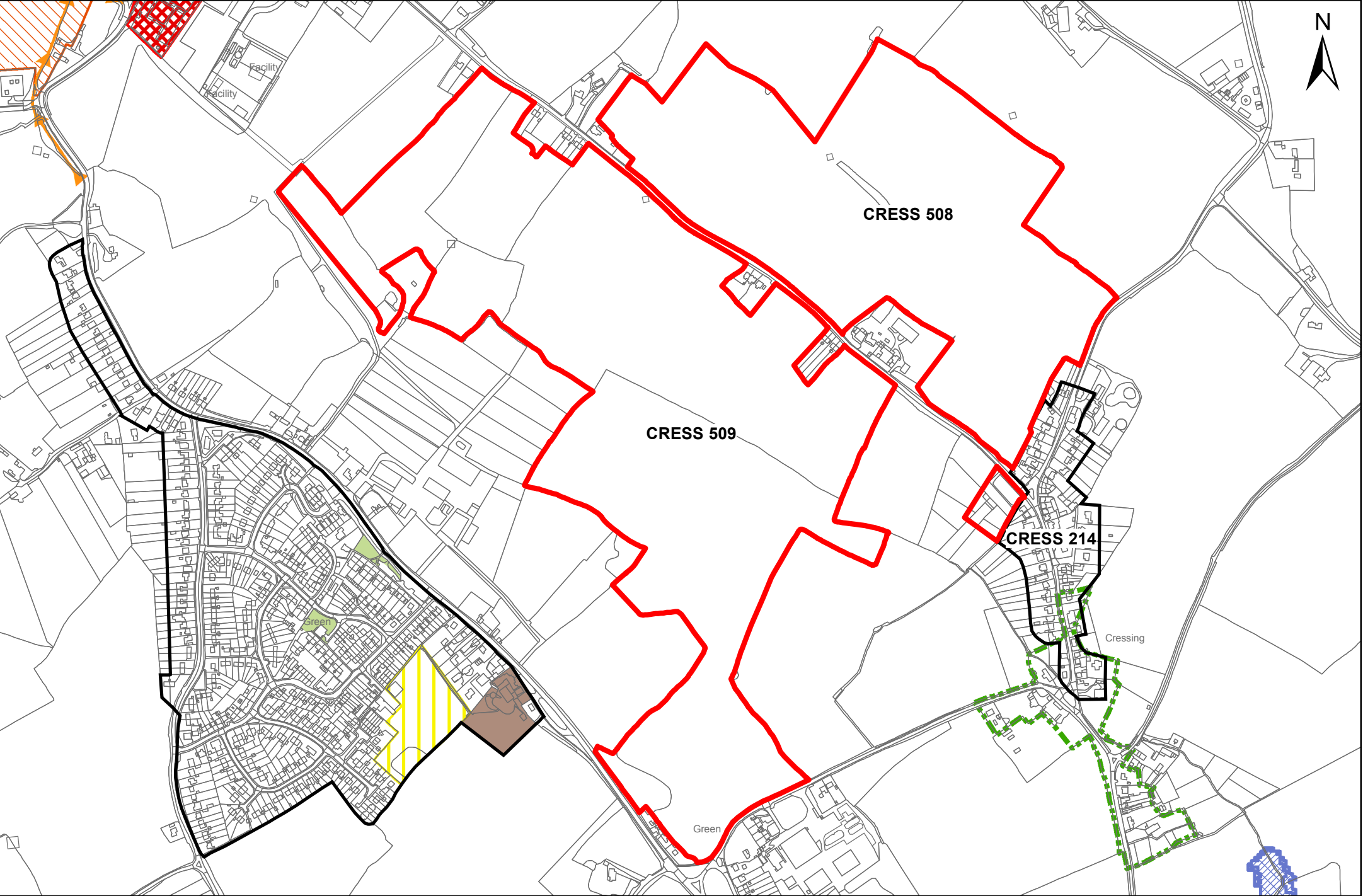
"Reproduced from the Ordnance Survey mapping with the permission of the Controller of her Majesty's Stationery Office © Crown Copyright. Unauthorised reproduction infringes Crown Copyright and may lead to prosecutions or civil proceedings." Braintree District Council O/S Licence No. LA 100018490. 2016



CRESS 214, 508 & 509 - Local Plan 2033 Draft

1:7,500

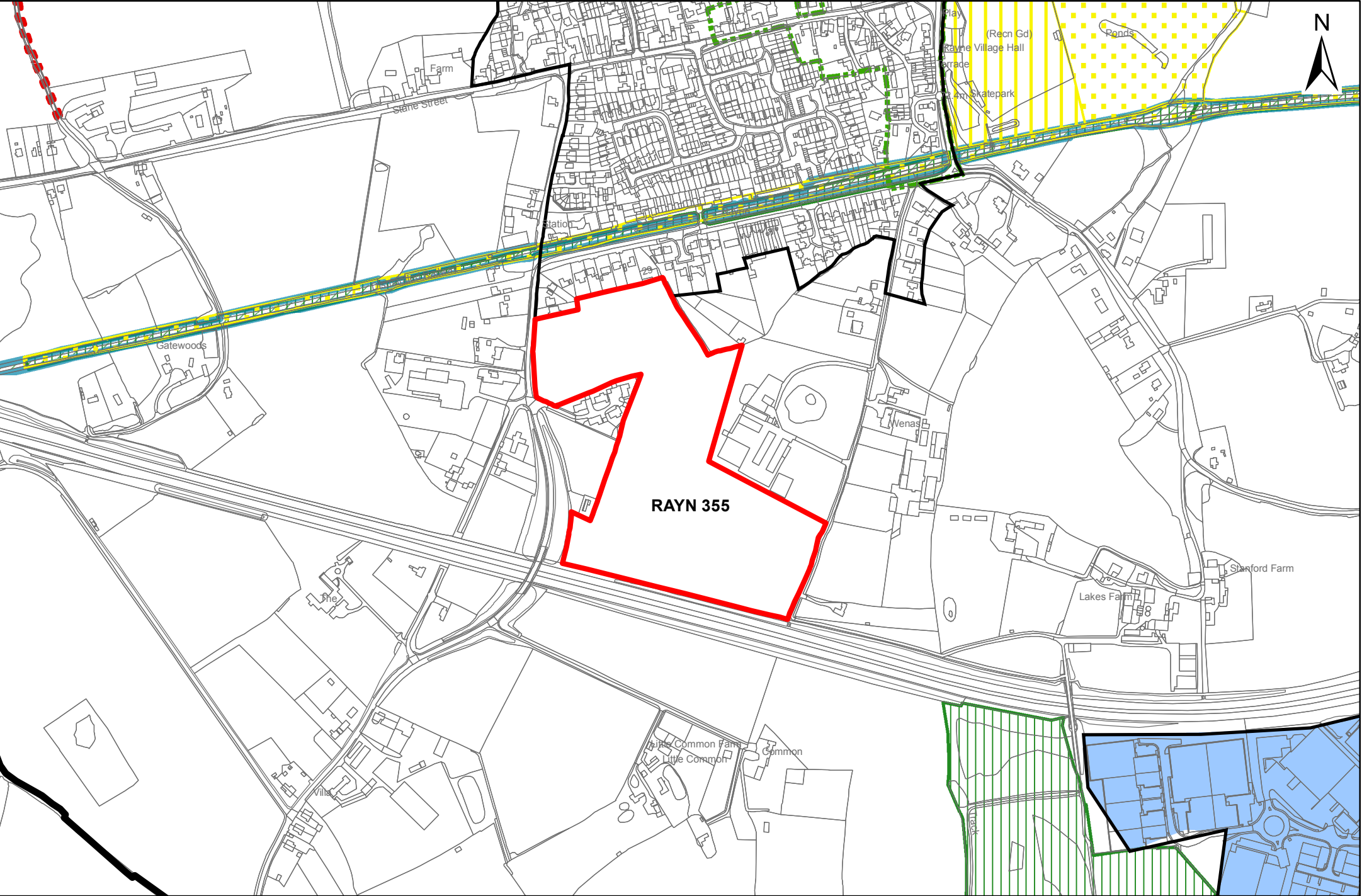
"Reproduced from the Ordnance Survey mapping with the permission of the Controller of her Majesty's Stationery Office © Crown Copyright. Unauthorised reproduction infringes Crown Copyright and may lead to prosecutions or civil proceedings." Braintree District Council O/S Licence No. LA 100018490. 2016



RAYN 355 - Local Plan 2033 Draft

1:6,000

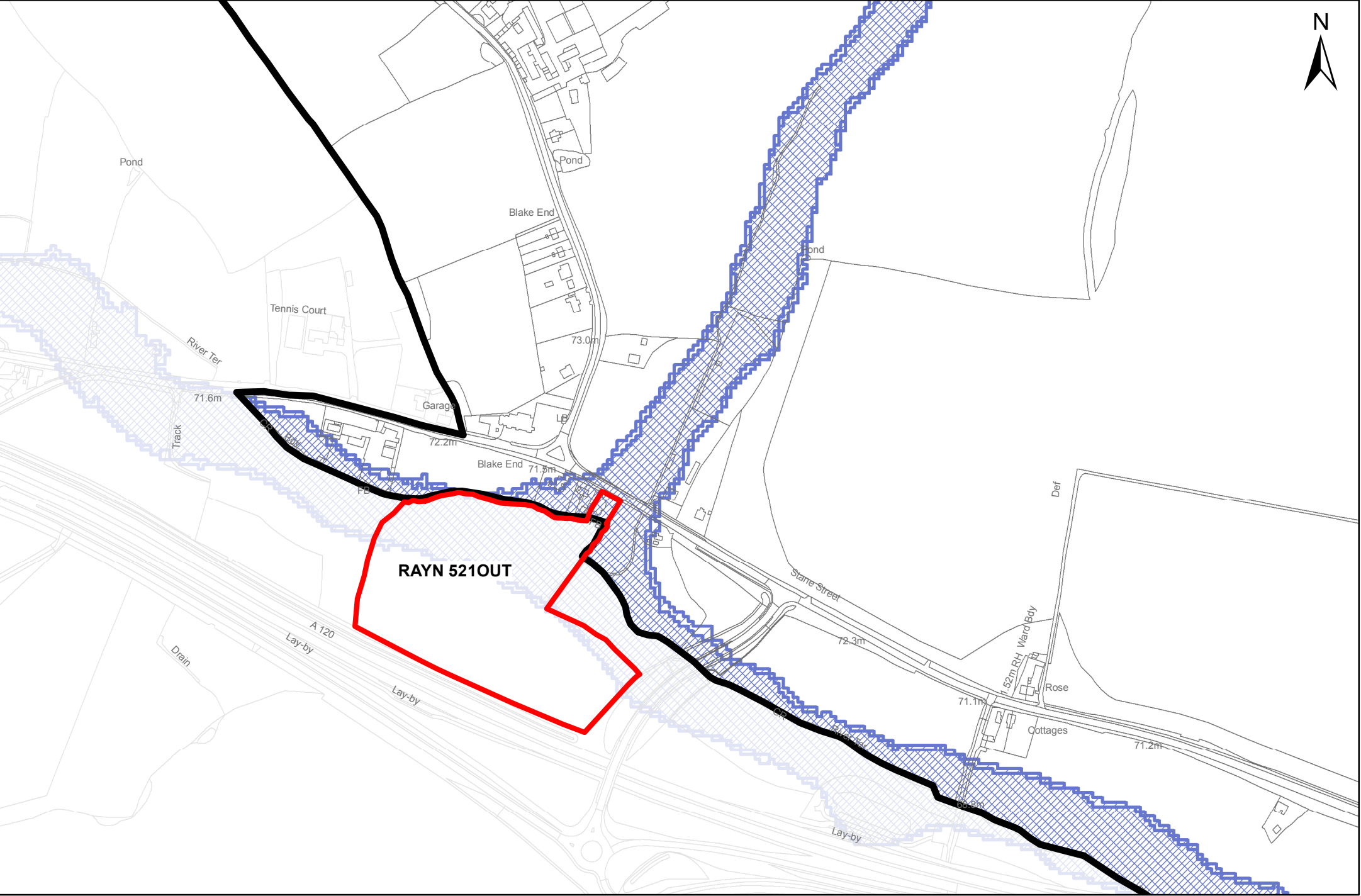
"Reproduced from the Ordnance Survey mapping with the permission of the Controller of her Majesty's Stationery Office © Crown Copyright. Unauthorised reproduction infringes Crown Copyright and may lead to prosecutions or civil proceedings." Braintree District Council O/S Licence No. LA 100018490. 2016



RAYN 512OUT - Local Plan 2033 Draft

1:5,000

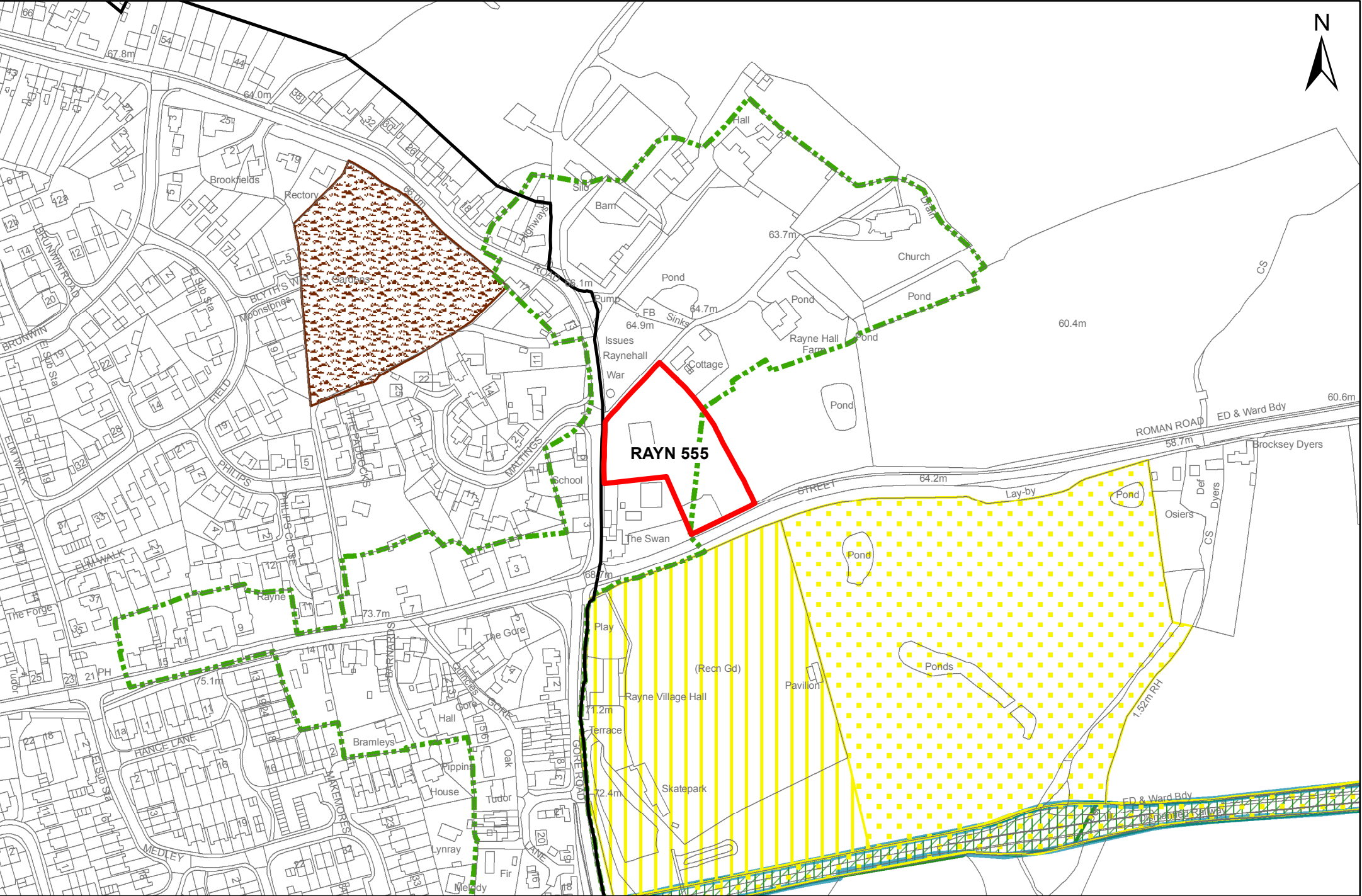
"Reproduced from the Ordnance Survey mapping with the permission of the Controller of her Majesty's Stationery Office © Crown Copyright. Unauthorised reproduction infringes Crown Copyright and may lead to prosecutions or civil proceedings." Braintree District Council O/S Licence No. LA 100018490. 2016

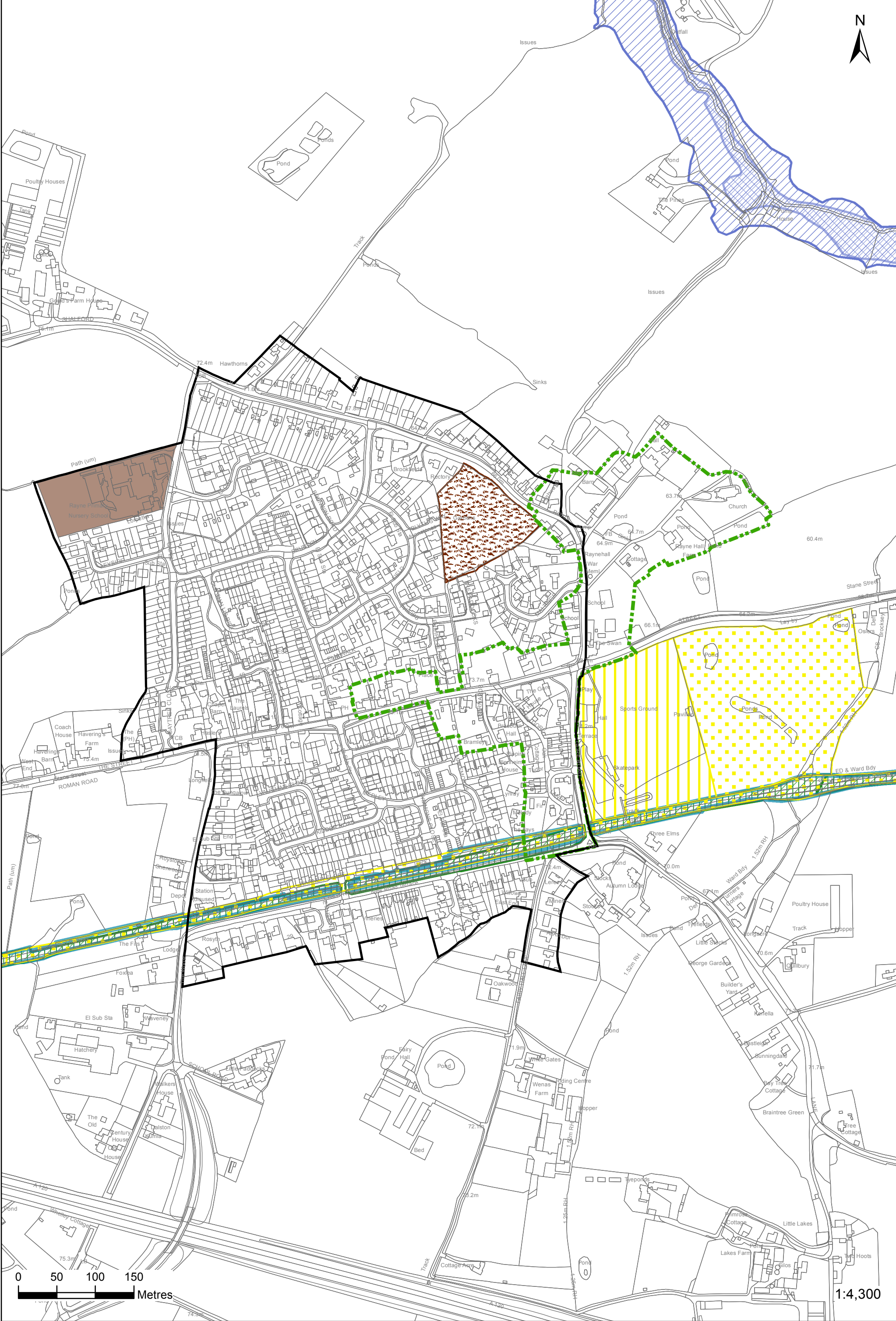


RAYN 555 - Local Plan 2033 Draft

1:3,000

"Reproduced from the Ordnance Survey mapping with the permission of the Controller of her Majesty's Stationary Office © Crown Copyright. Unauthorised reproduction infringes Crown Copyright and may lead to prosecutions or civil proceedings." Braintree District Council O/S Licence No. LA 100018490. 2016

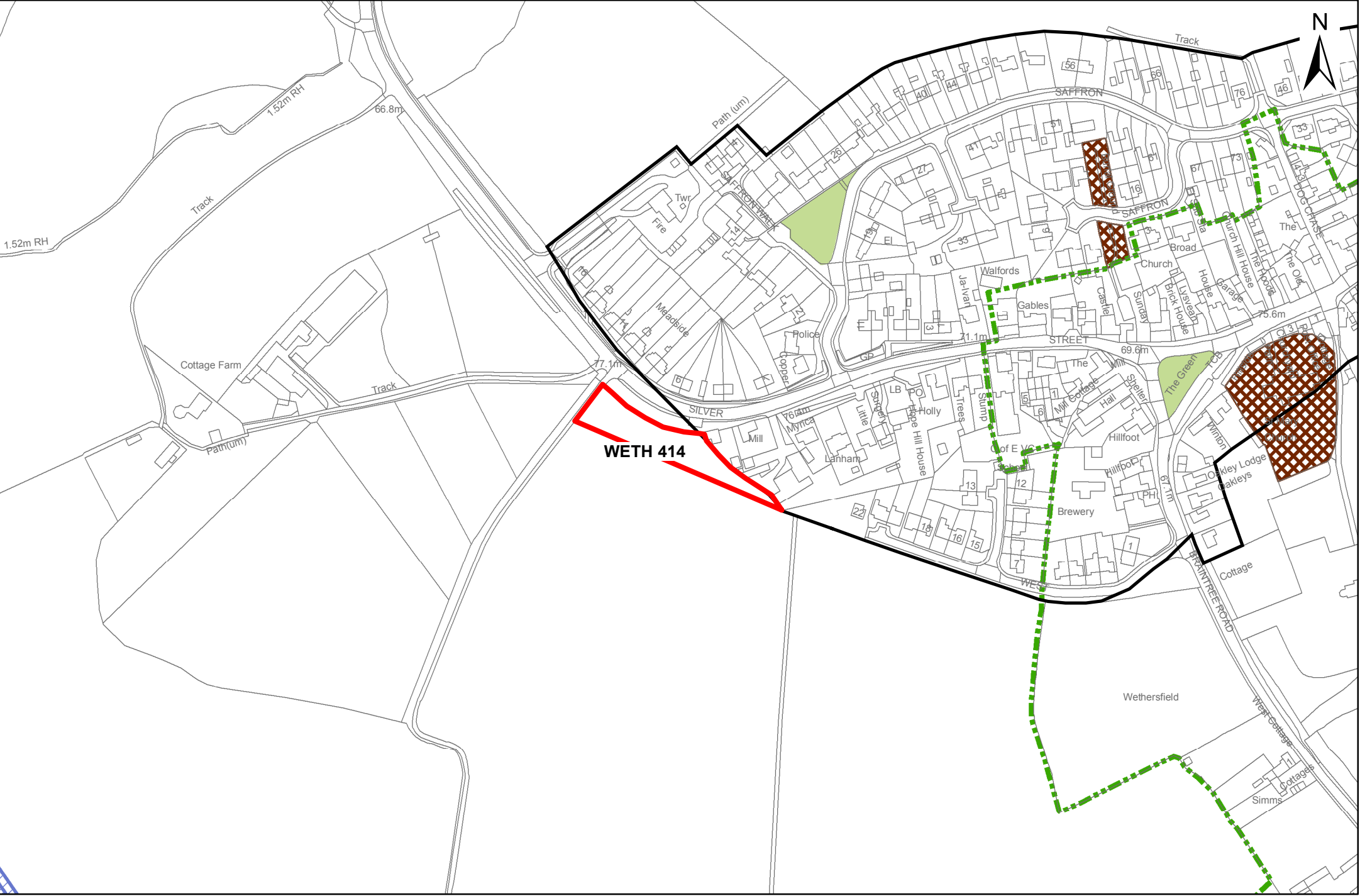




WETH 414 - Local Plan 2033 Draft

1:3,000

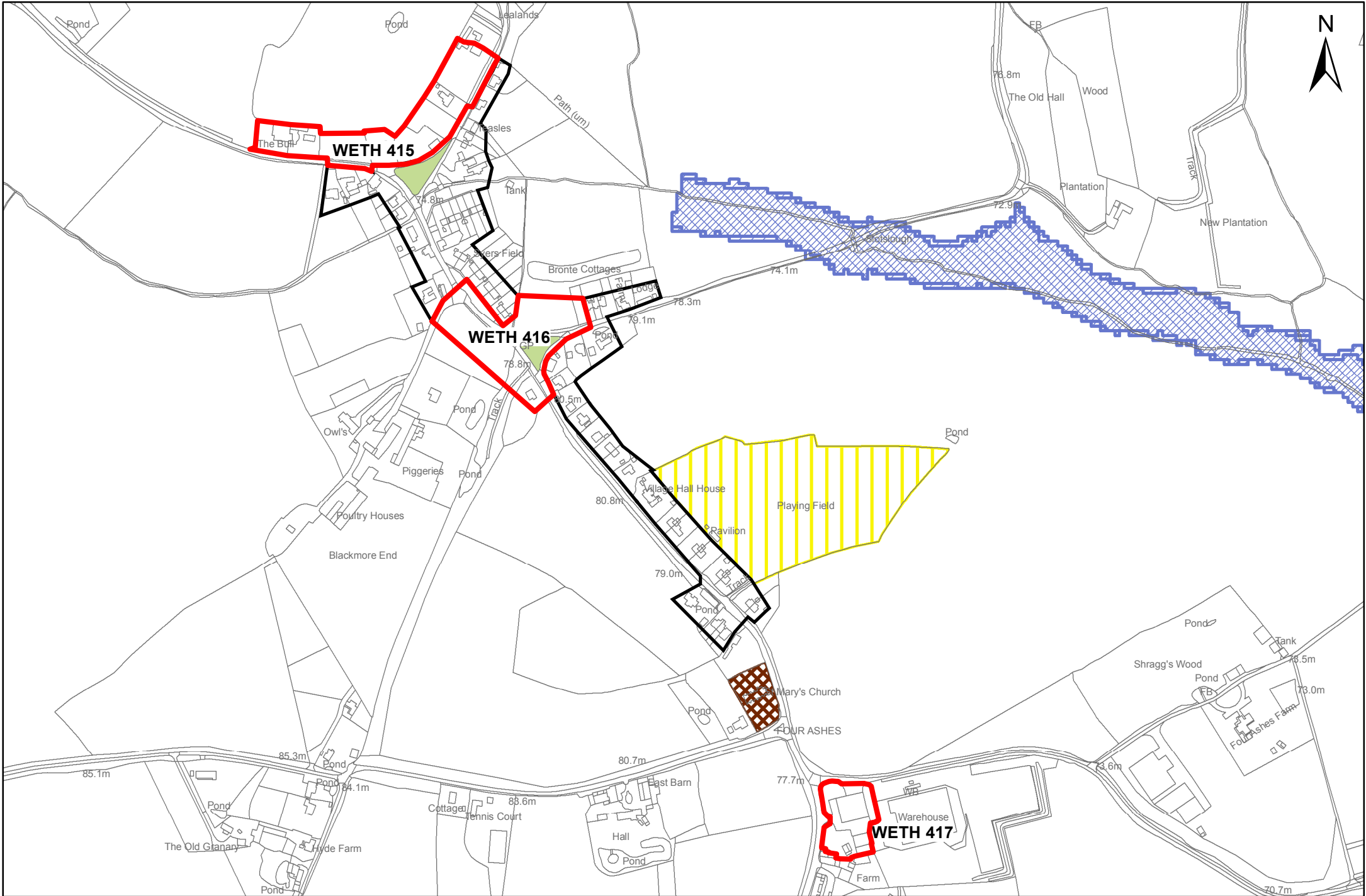
"Reproduced from the Ordnance Survey mapping with the permission of the Controller of her Majesty's Stationary Office © Crown Copyright. Unauthorised reproduction infringes Crown Copyright and may lead to prosecutions or civil proceedings." Braintree District Council O/S Licence No. LA 100018490. 2016

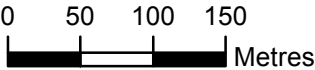
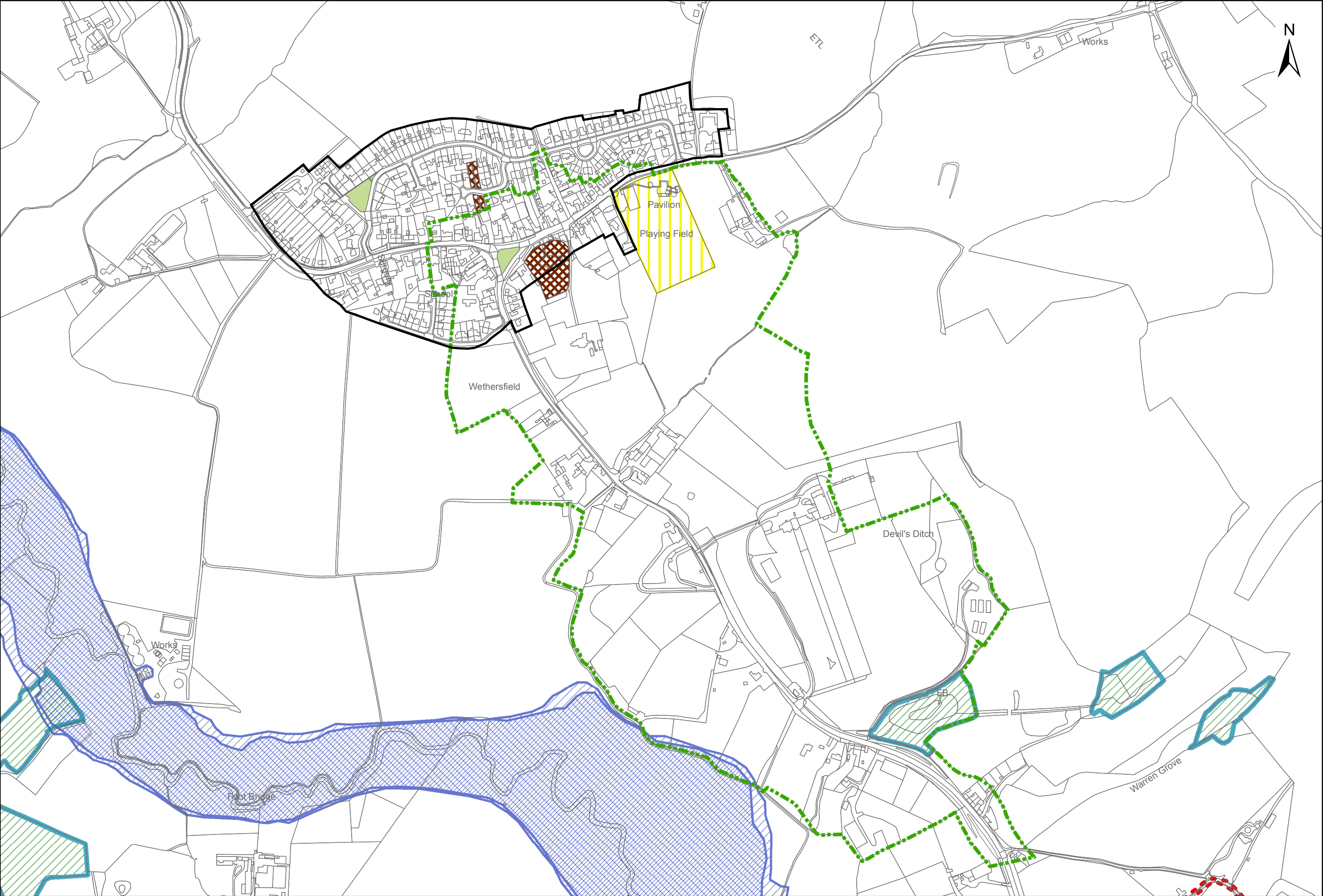


WETH 415, 416 & 417 - Local Plan 2033 Draft

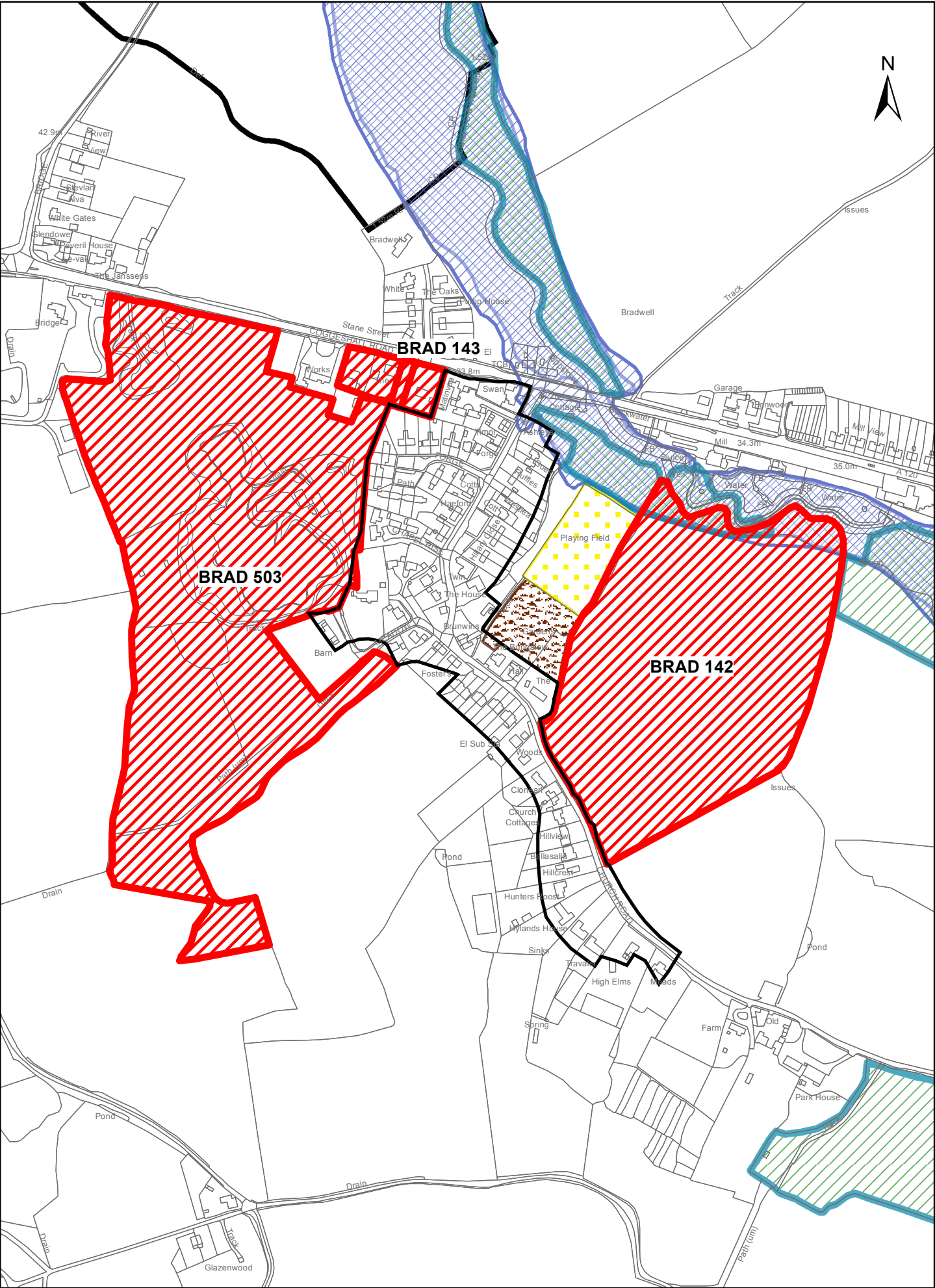
1:5,000

"Reproduced from the Ordnance Survey mapping with the permission of the Controller of her Majesty's Stationery Office © Crown Copyright. Unauthorised reproduction infringes Crown Copyright and may lead to prosecutions or civil proceedings." Braintree District Council O/S Licence No. LA 100018490. 2016

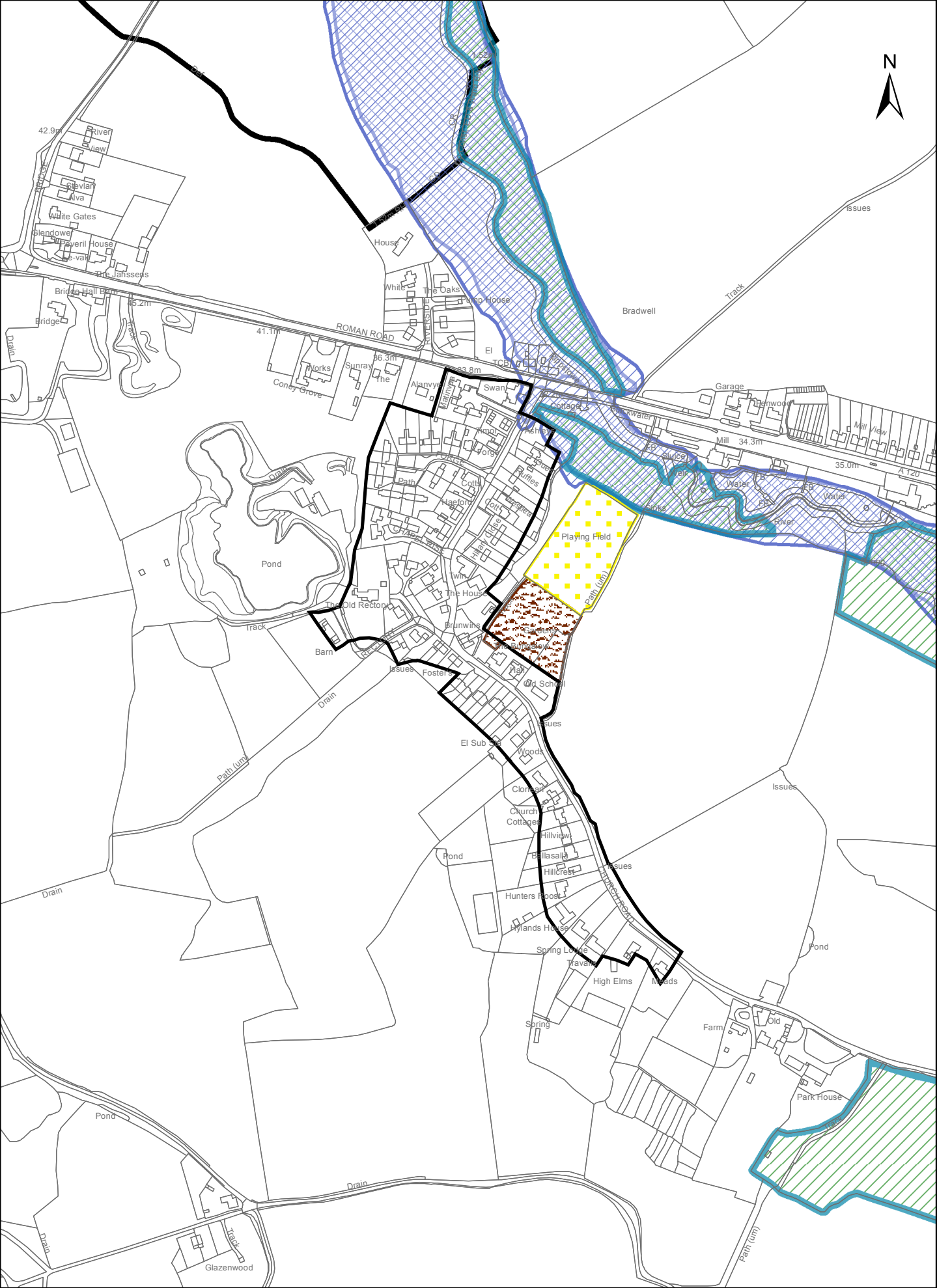


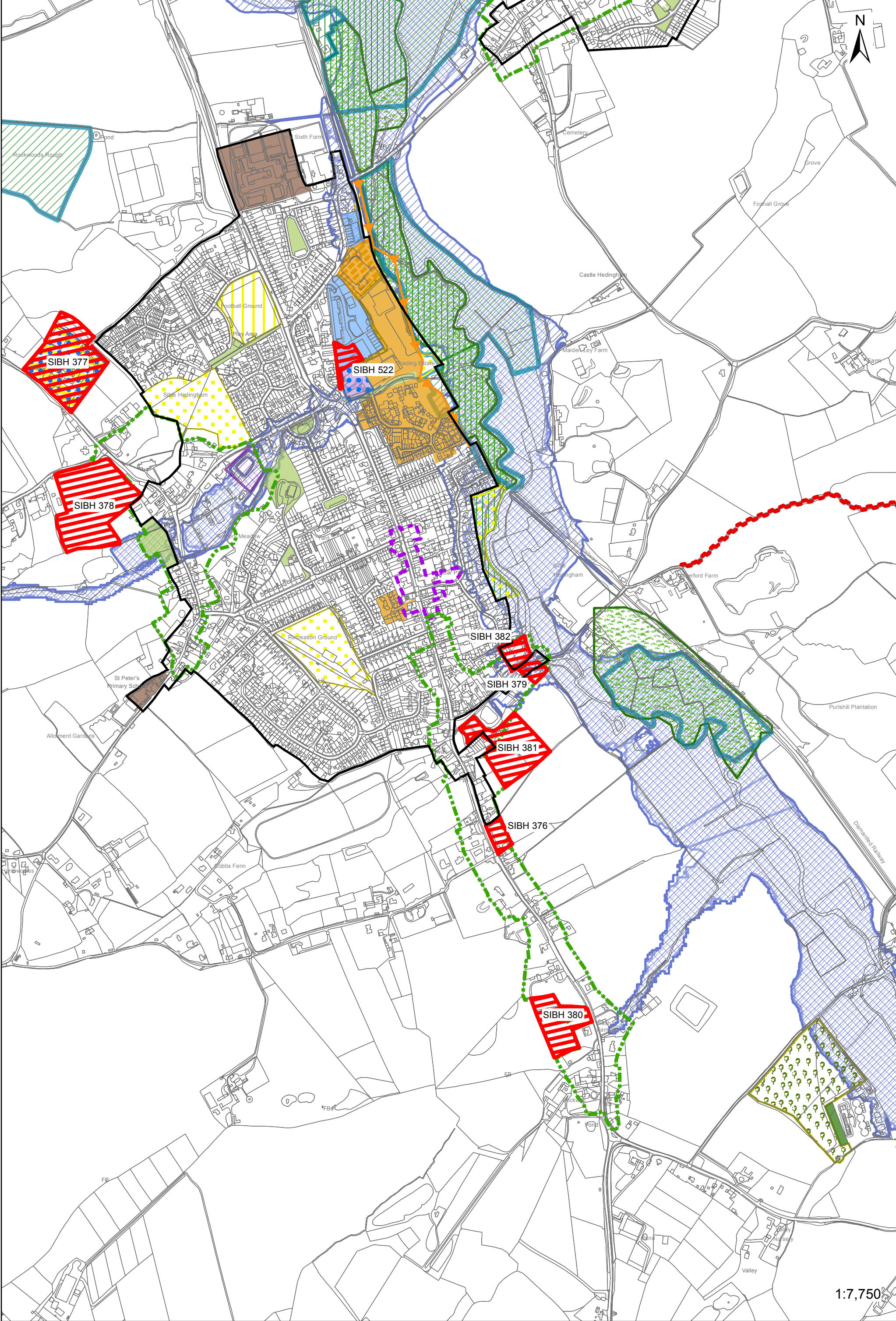


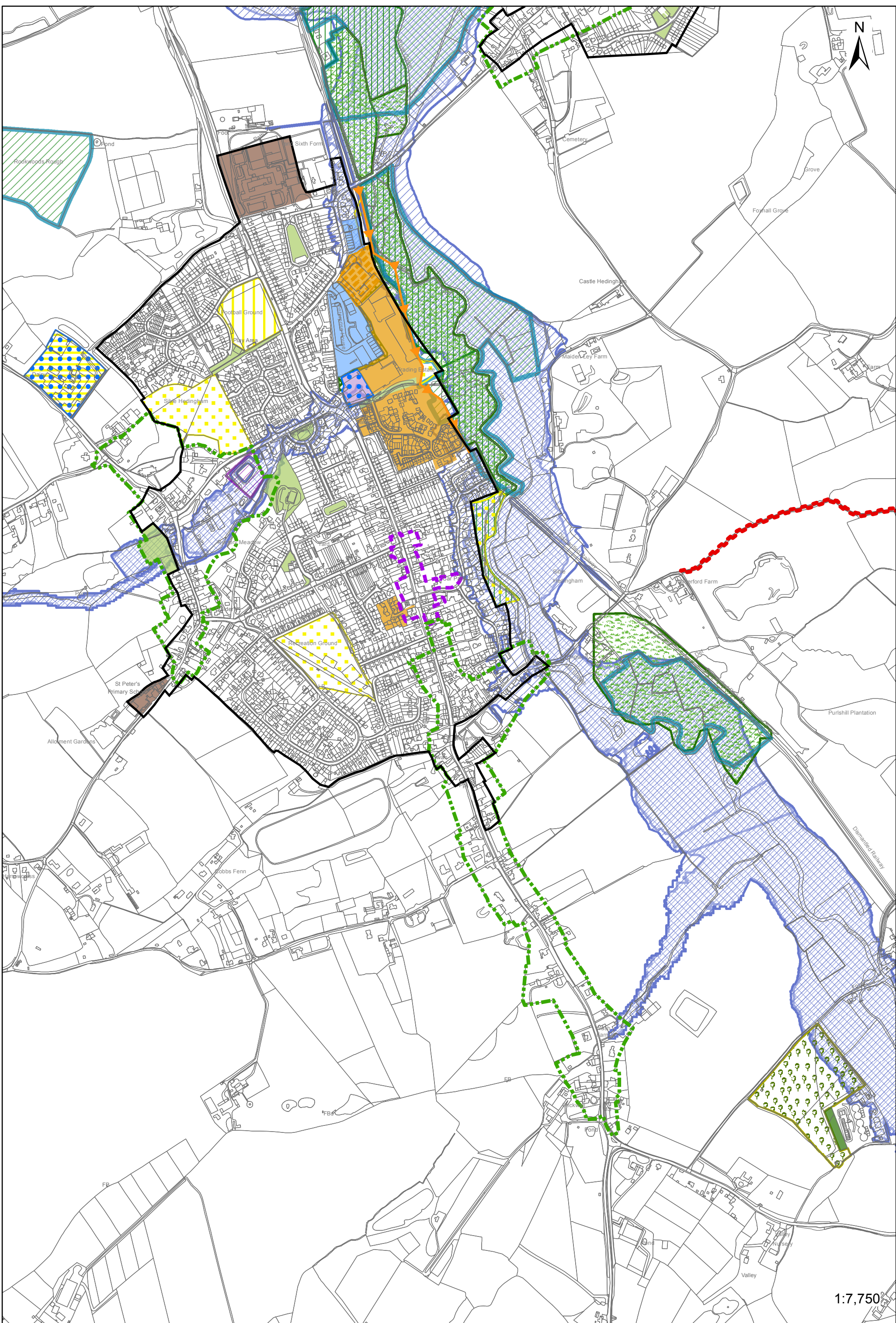
Bradwell - New Local Plan 2033 Draft & Alternatives.



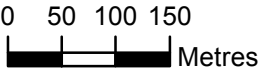
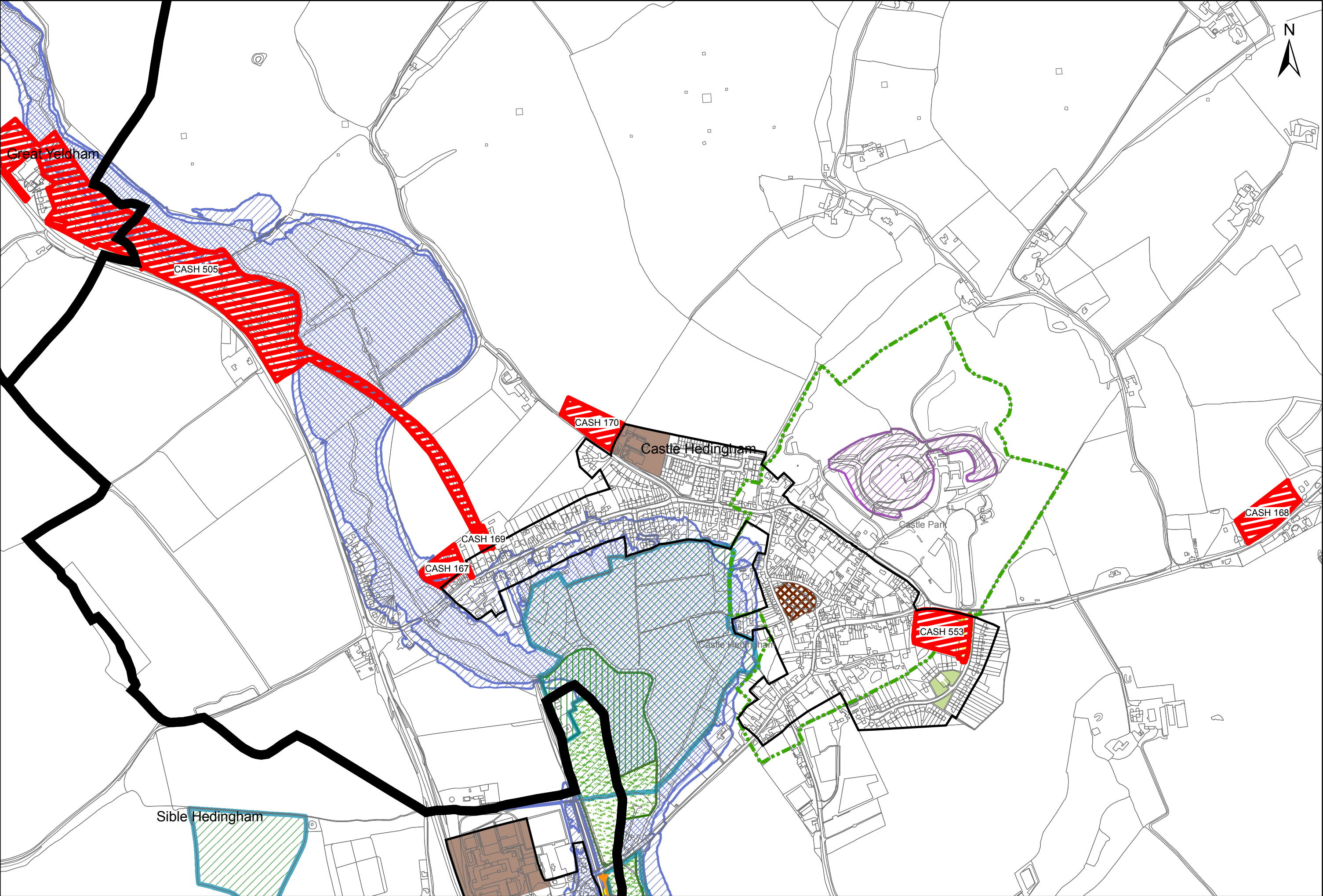
Bradwell - New Local Plan 2033 Draft

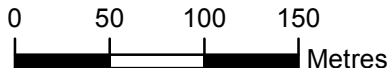




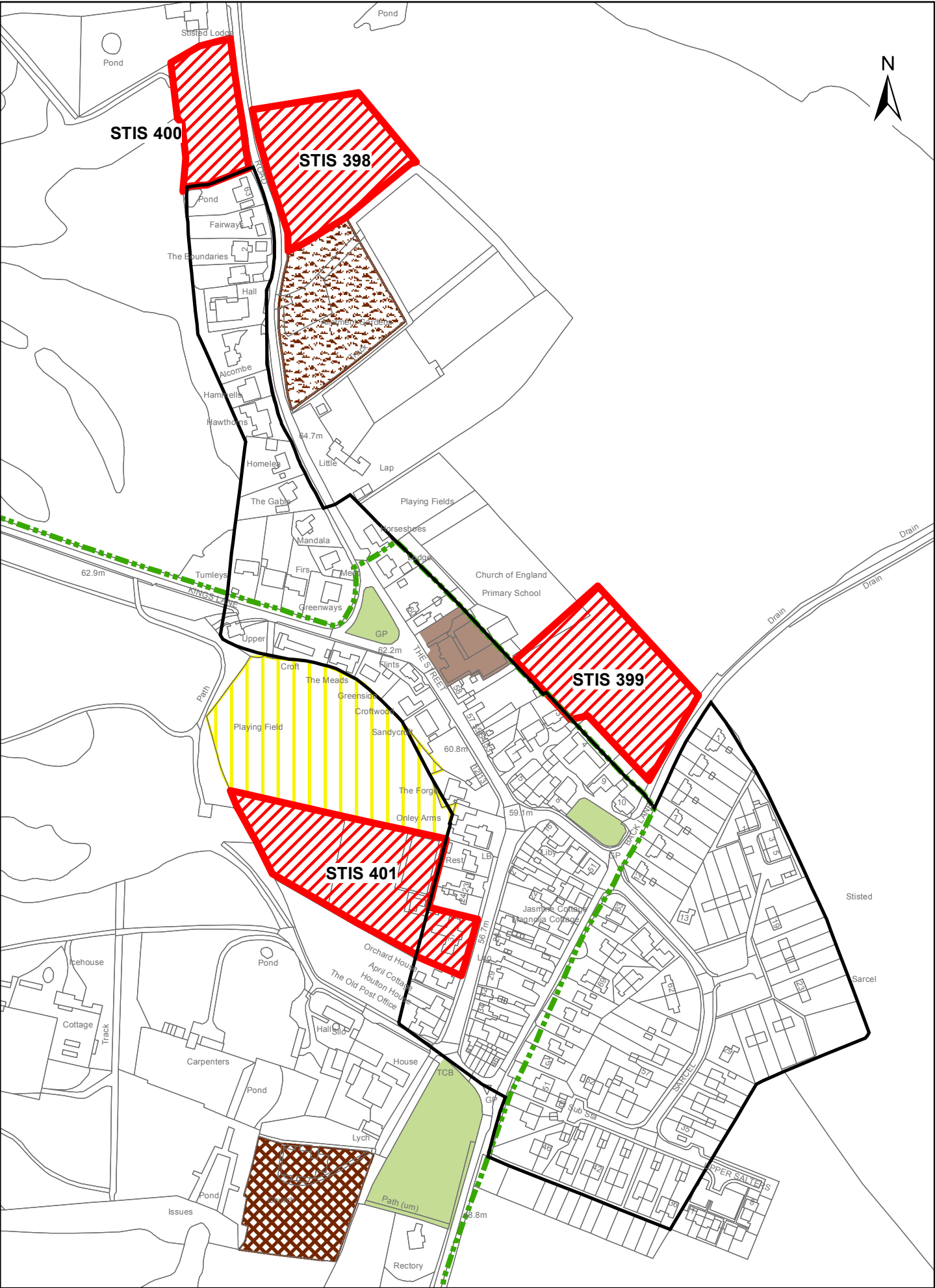


Castle Hedingham - New Local Plan 2033 Draft & Alternatives

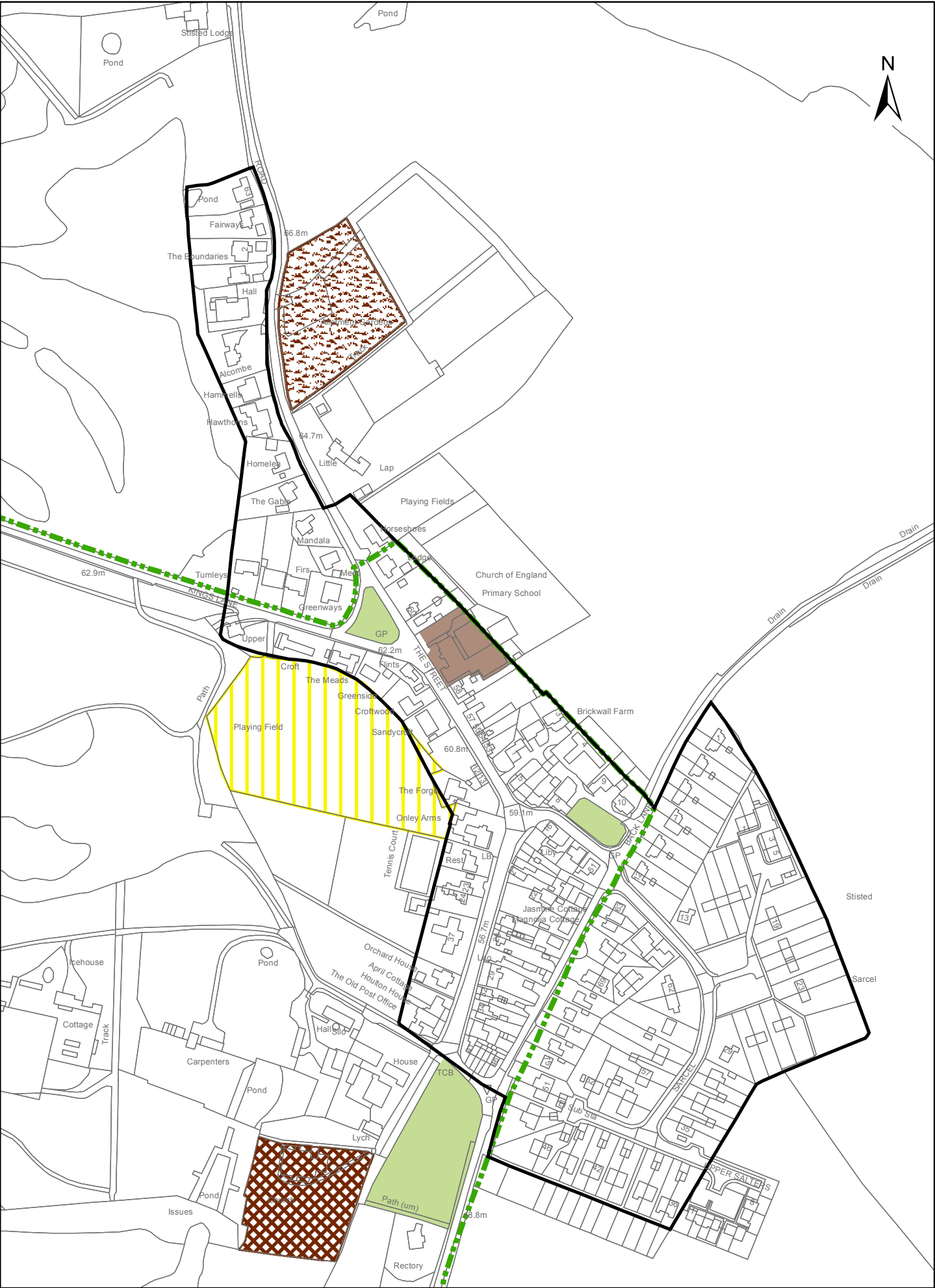


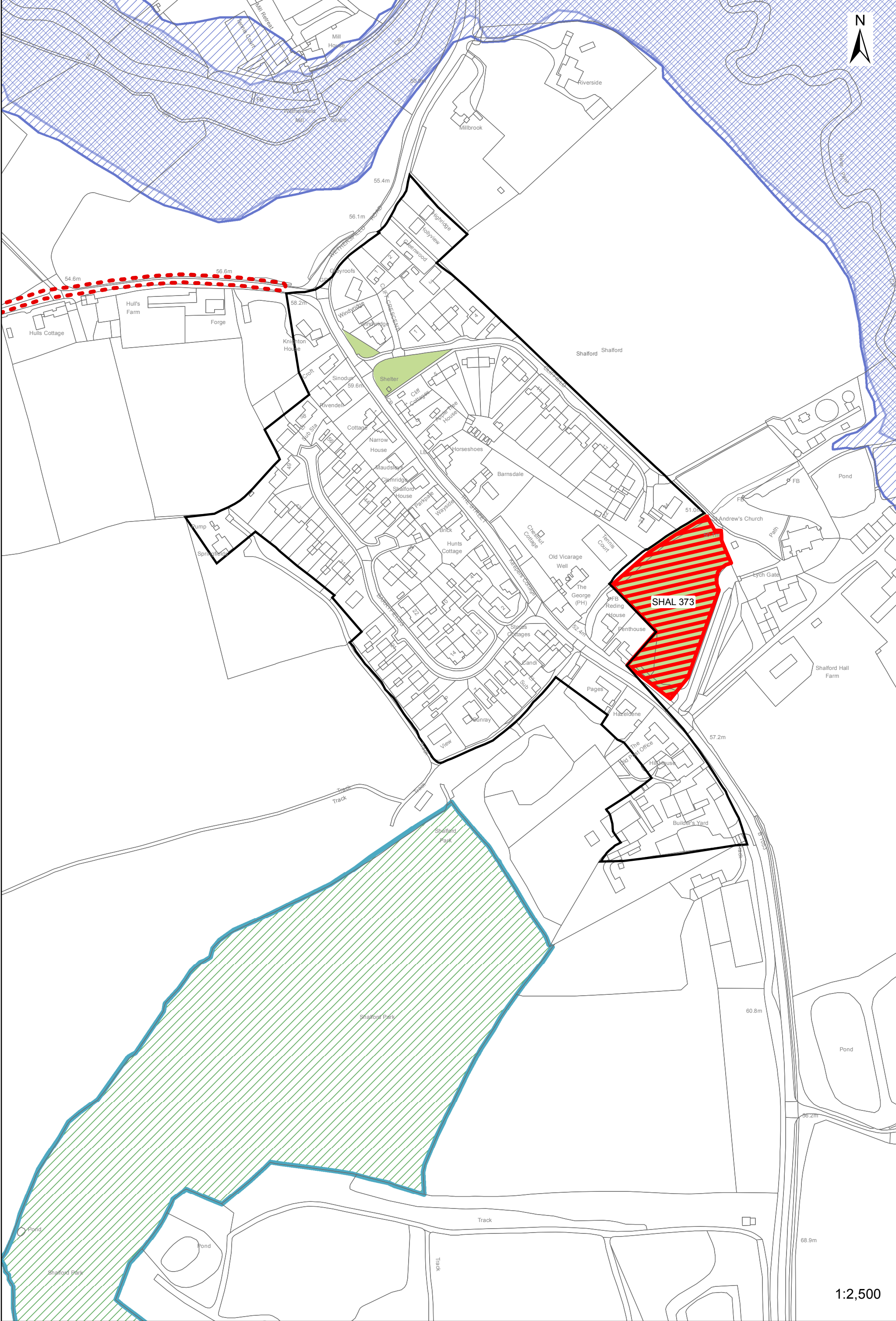
[illegible]

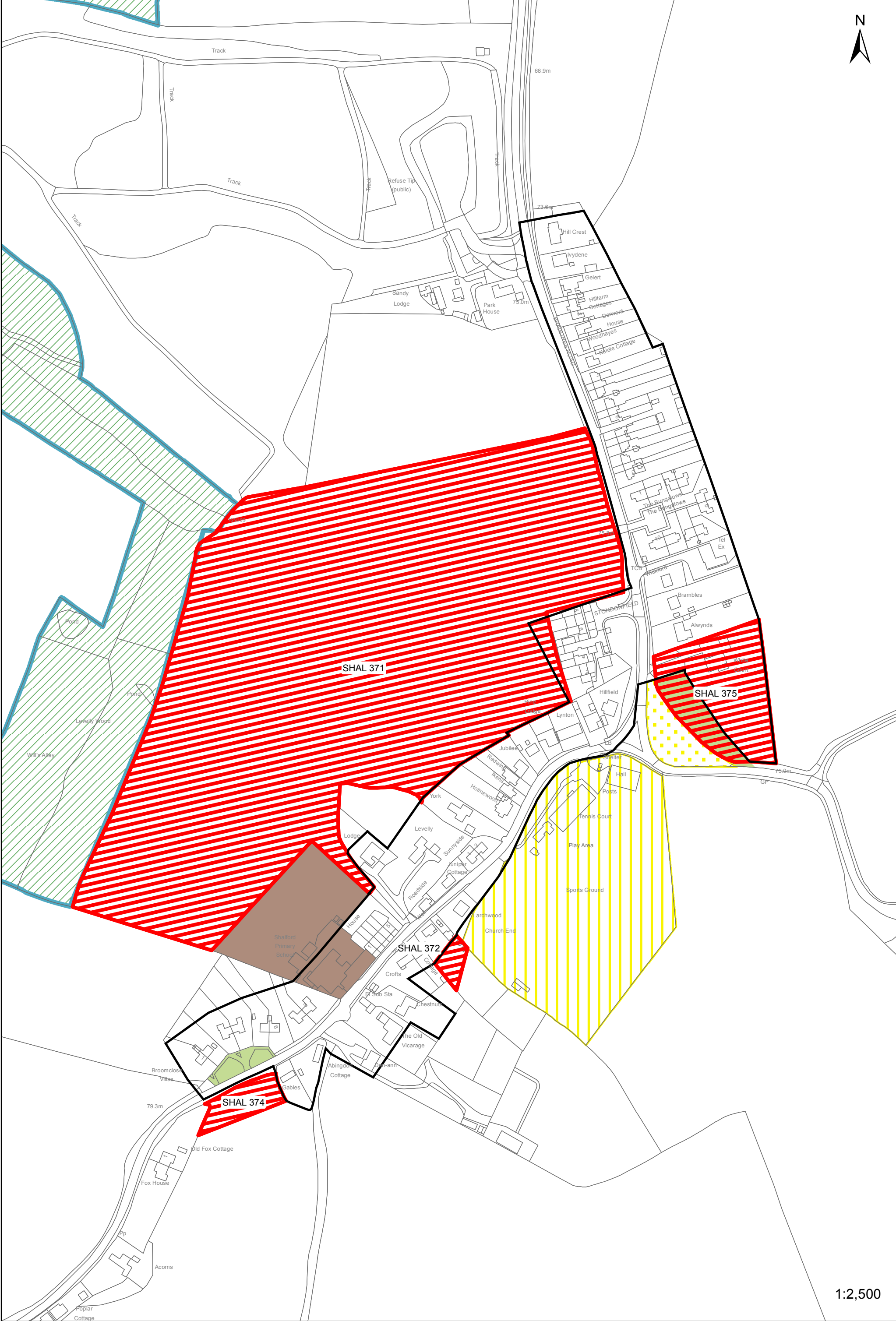
Stisted - New Local Plan 2033 Draft & Alternatives



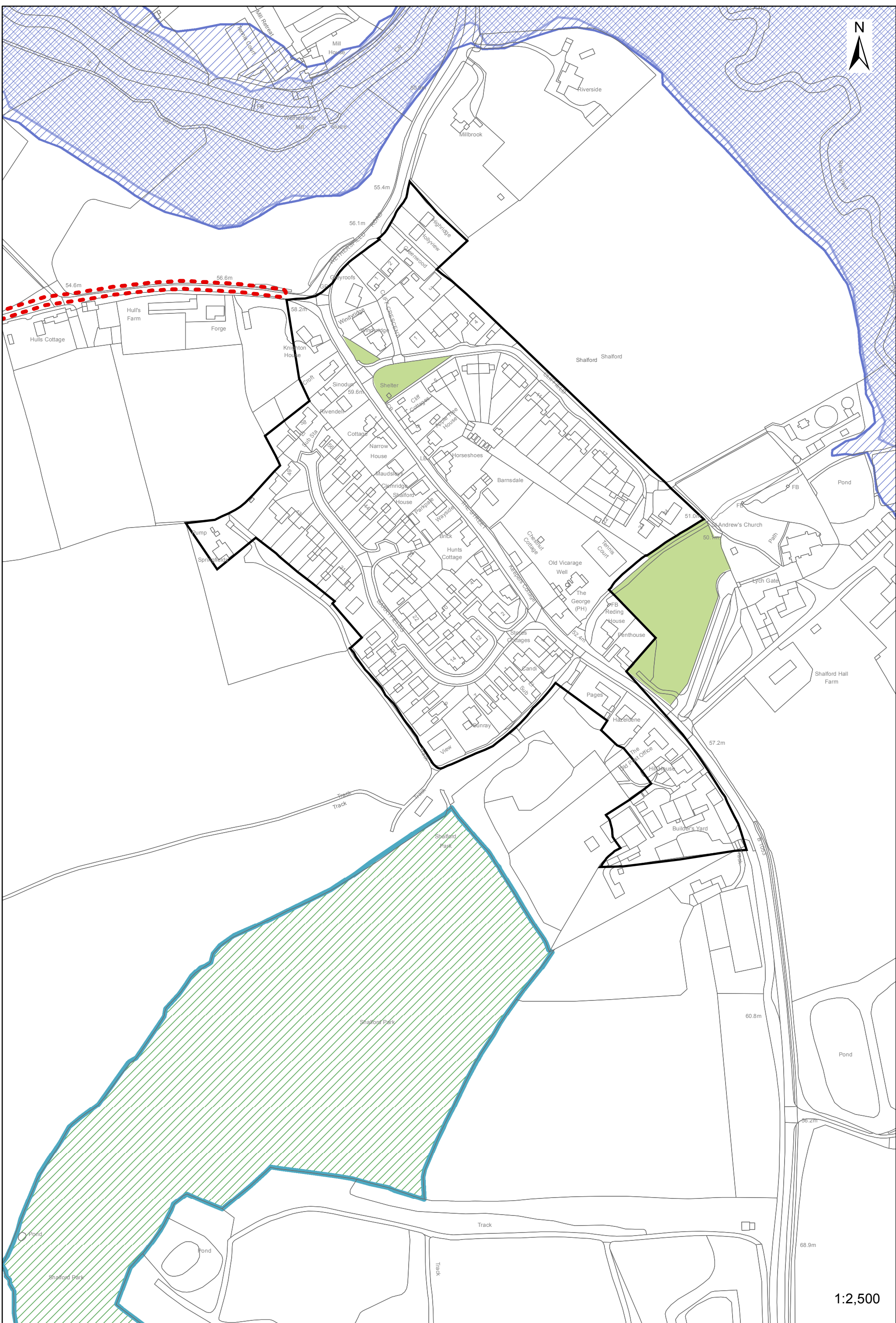
Stisted - New Local Plan 2033 Draft

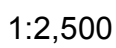






1:2,500

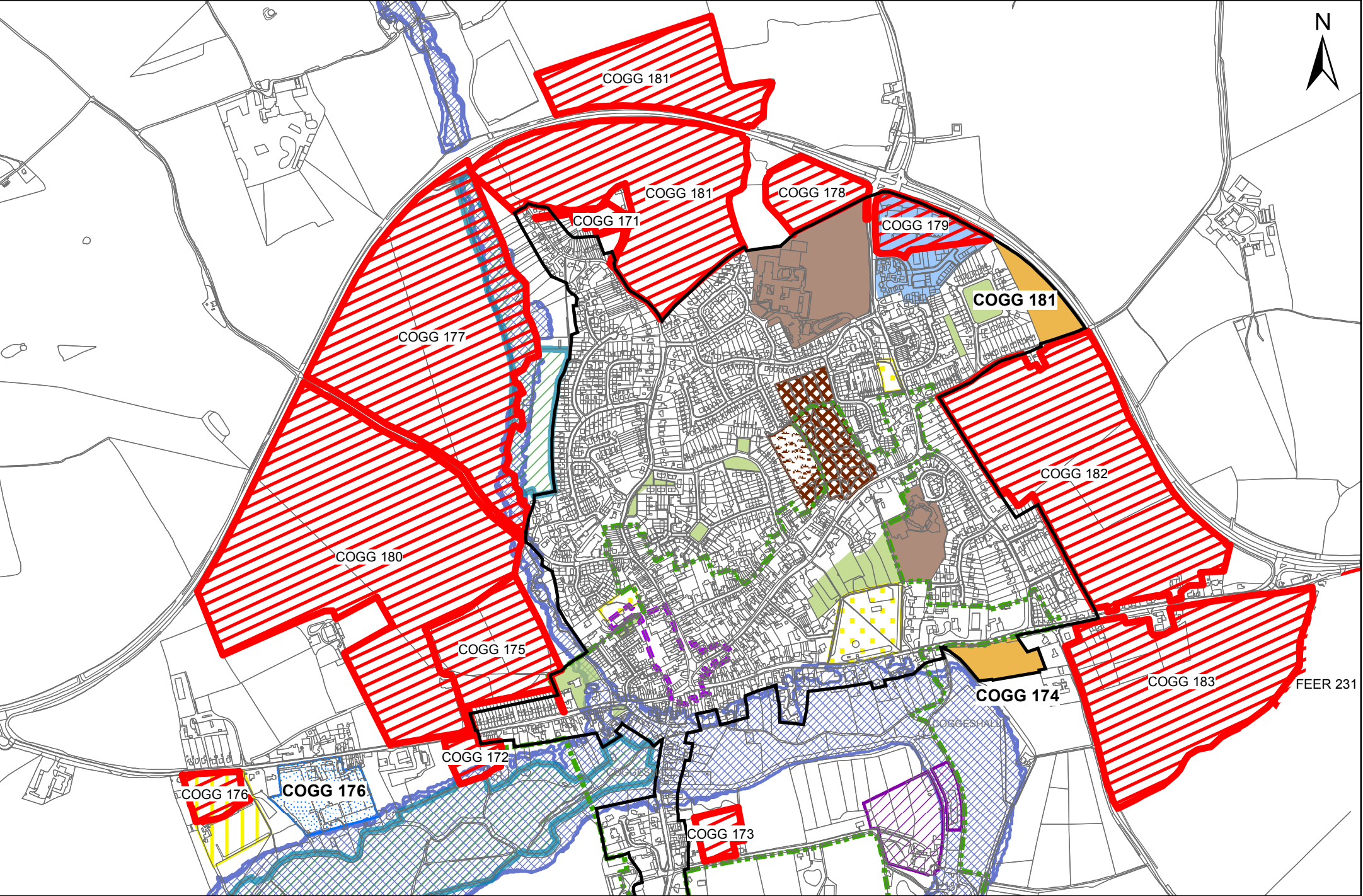





Coggeshall - Local Plan 2033 Draft & Alternatives

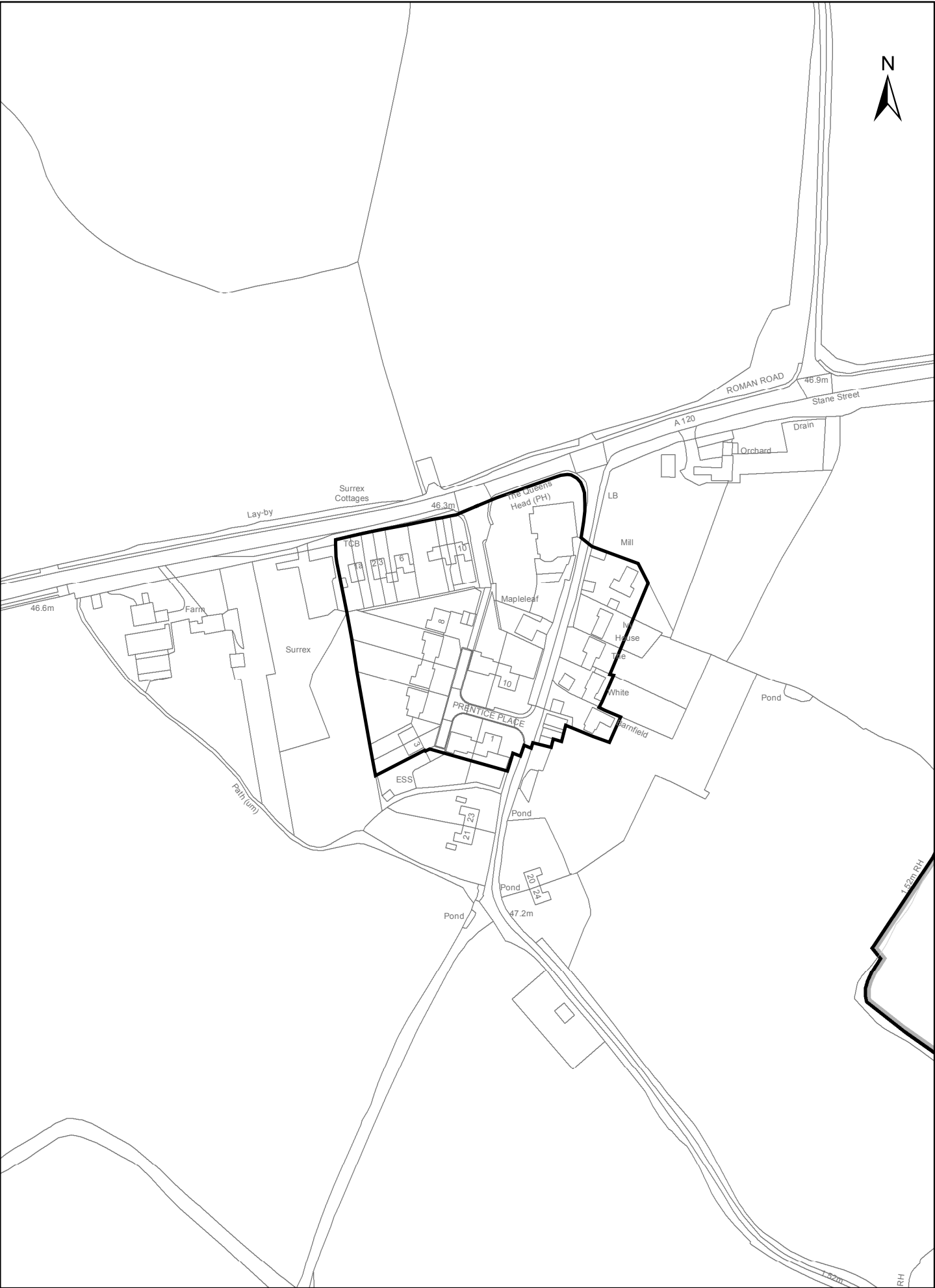
1:10,000

"Reproduced from the Ordnance Survey mapping with the permission of the Controller of her Majesty's Stationary Office © Crown Copyright. Unauthorised reproduction infringes Crown Copyright and may lead to prosecutions or civil proceedings." Braintree District Council O/S Licence No. LA 100018490. 2016





Coggeshall Surrex - New Local Plan 2033 Draft.



1:2,500 "Reproduced from the Ordnance Survey mapping with the permission of the Controller of her Majesty's Stationery Office © Crown Copyright. Unauthorised reproduction infringes Crown Copyright and may lead to prosecutions or civil proceedings. " Braintree District Council O/S Licence No. LA 100018490. 2016

