Local Plan Sub-Committee

Wednesday 12th April 2017

Appendix

18:00

Council Chamber

Braintree
District Council

Key - Pre-Submision Local Plan

- Inset Area
- Development Boundary
- Alternative Site
- Conservation Area
- 2033 Road Proposal
- Halstead Bypass Corridor
- Cycleway
- District Boundary
- Protected Lanes
- Local Centre
- District Centre
- Town Centre
- Primary Shopping Area
- Primary Frontage
- Secondary Frontage
- Retail & Town Centre Use
- Retail Warehousing
- Factory Outlet Centre
- Growth Location
- Residential Site 10 or more Dwellings
- Care Home
- Specialist Housing
- Proposed Gypsy/Traveller Site
- Business Use
- Industrial Development Limit
- Employment Policy Area
- Comprehensive Development Area
- Special Employment Area
- Vehicle Storage
- Transport Related Policy Area
- Regeneration Areas
- Education
- Car Park
- Comunity Uses
- Leisure & Entertainment
- Formal Recreation
- Informal Recreation
- Allotments
- Visually Important Space
- Structural Landscaping
- Local Wildlife Site
- Cemetery
- Local Nature Reserve
- Community Woodland/Orchard
- Green Buffer
- Local Greenspace
- Proposed Accessible Natural Greenspaces
- Site of Special Scienticic Interest
- Ancient Monument
- Historic Parks and Gardens
- Flood Zone 2
- Flood Zone 3
- Flood Zone 3B

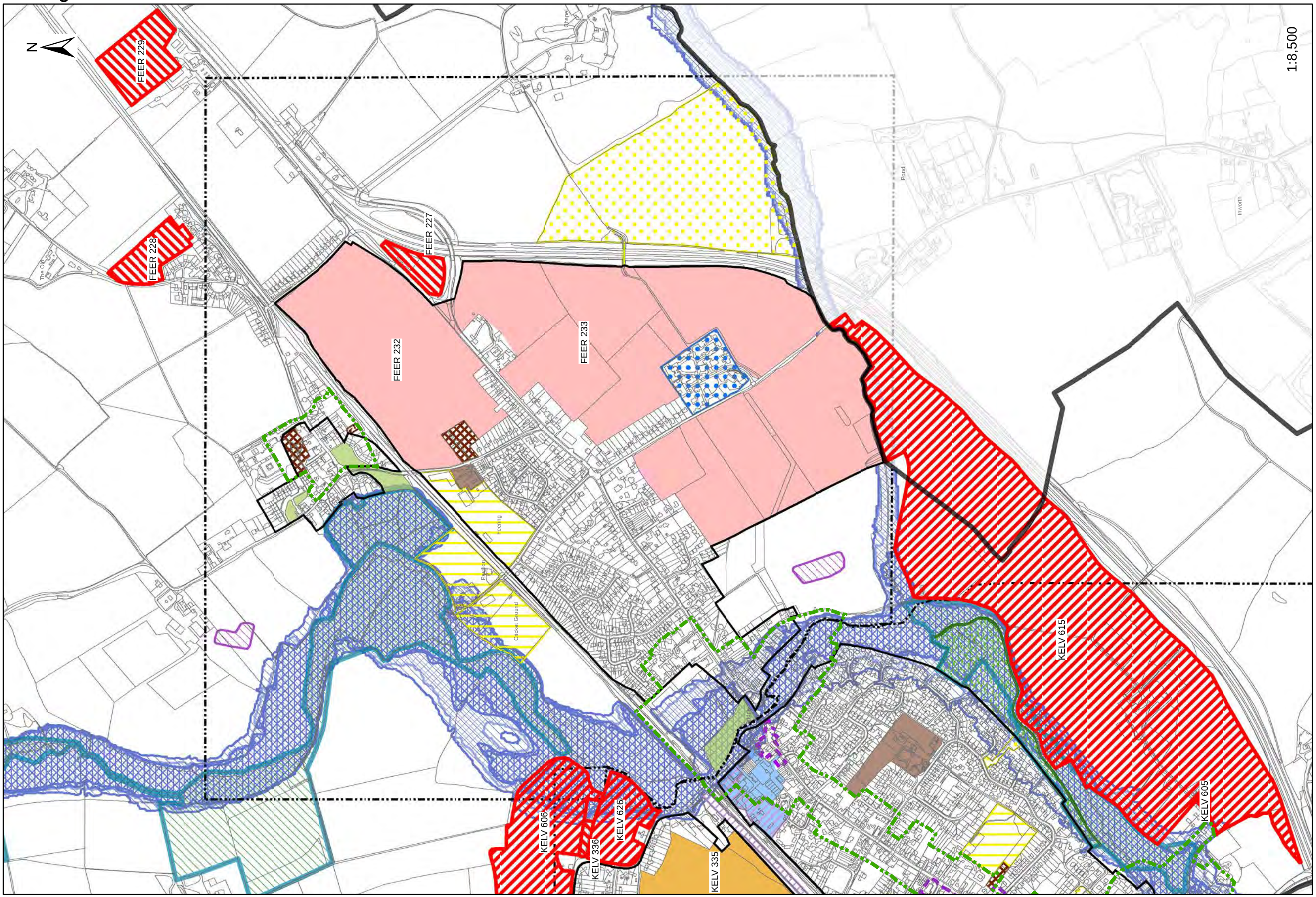

"Reproduced from the Ordnance Survey mapping with the permission of the Controller of her Majesty's Stationery Office © Crown Copyright. Unauthorised reproduction infringes Crown Copyright and may lead to prosecutions or civil proceedings." Braintree District Council O/S Licence No. LA 100018490. 2017

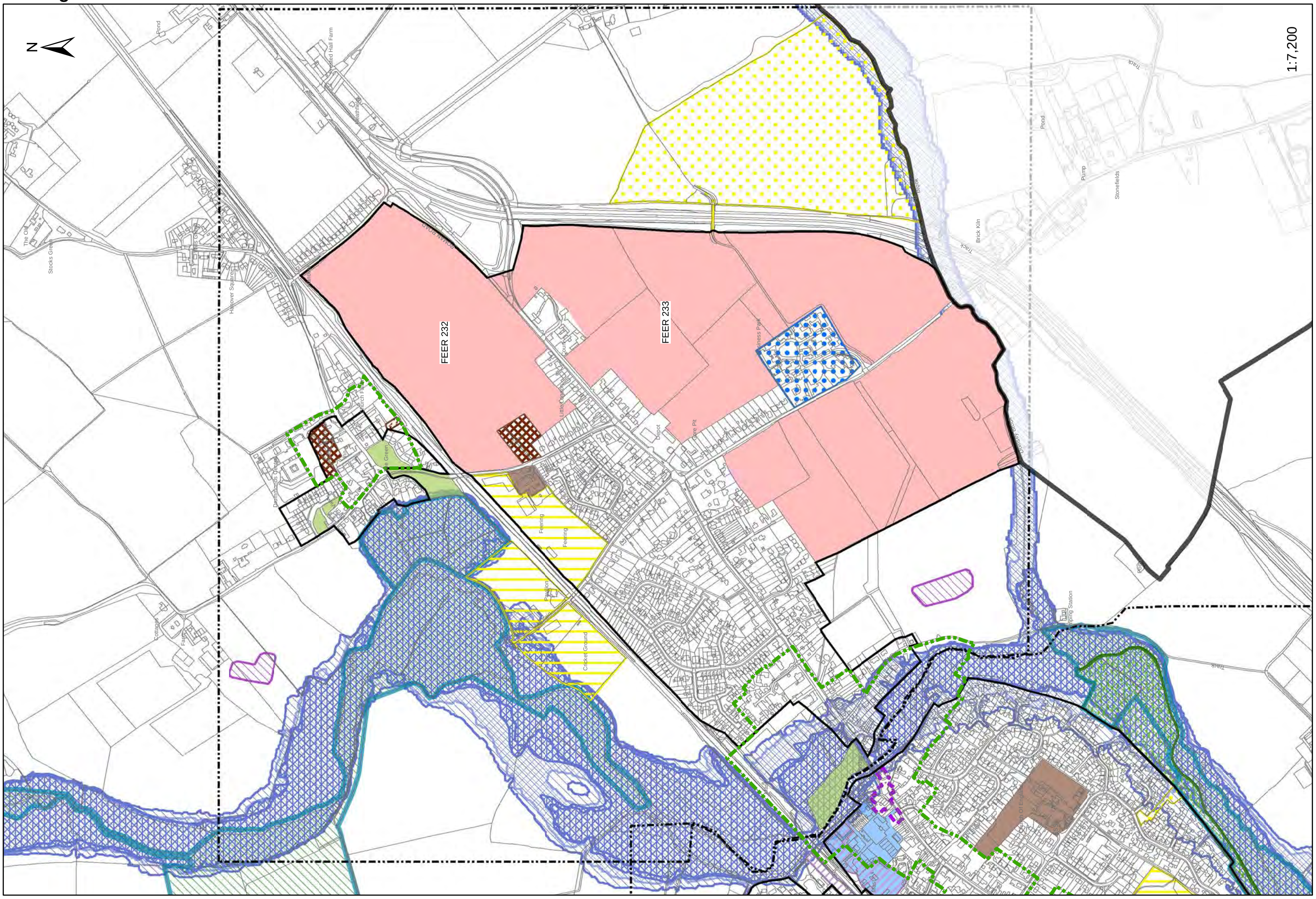

"Reproduced from the Ordnance Survey mapping with the permission of the Controller of her Majesty's Stationery Office © Crown Copyright. Unauthorised reproduction infringes Crown Copyright and may lead to prosecutions or civil proceedings." Braintree District Council O/S Licence No. LA 100018490. 2017

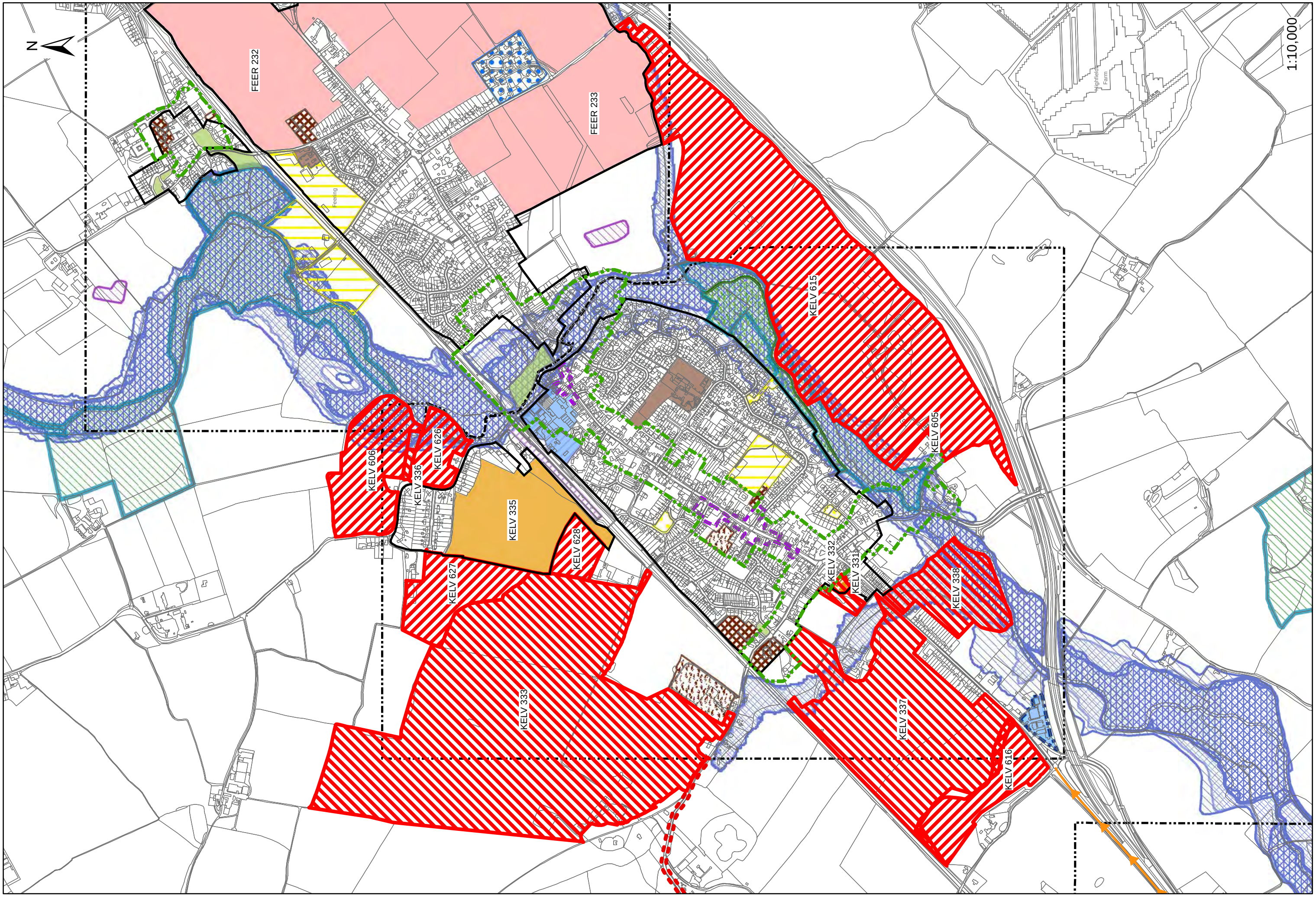

"Reproduced from the Ordnance Survey mapping with the permission of the Controller of her Majesty's Stationery Office © Crown Copyright. Unauthorised reproduction infringes Crown Copyright and may lead to prosecutions or civil proceedings." Braintree District Council O/S Licence No. LA 100018490. 2017

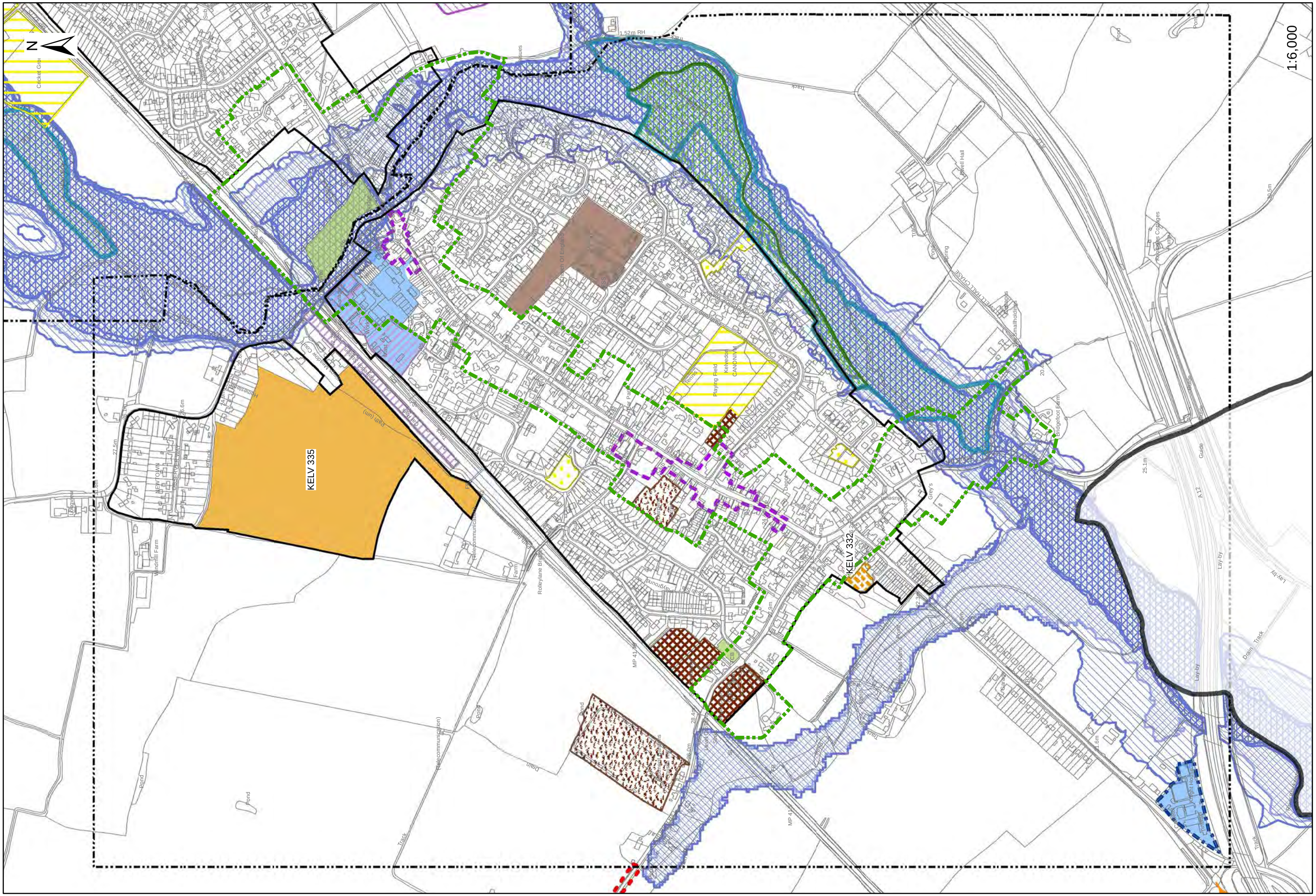
N
1:6,000
KELV 335
KELV 332
Playing Field
Kelvedon CANOPIUM
Church Of England
Cricket Grd
Newtown Cottages
Windmill Farm
Rolleylane Bridge
Telecommunication
Pond
Track
Drain
Lay-by
Bridgefoot Farm
Knight Hollow
Grey's
Tennis
Garage
Pump
Footbridge
Weir
Sewage Works
Level Crossing
MP 41.75
MP 41.25
A 12
Guide
Footpath
Bridleway
Ford
Pond
Farm
Cottages
Smallholdings
Shell Hall
Pond
Drain
Track
Lay-by
Drain
Track
Pond
Pond
Pond

HATR 309. Pre-Submission Local Plan.

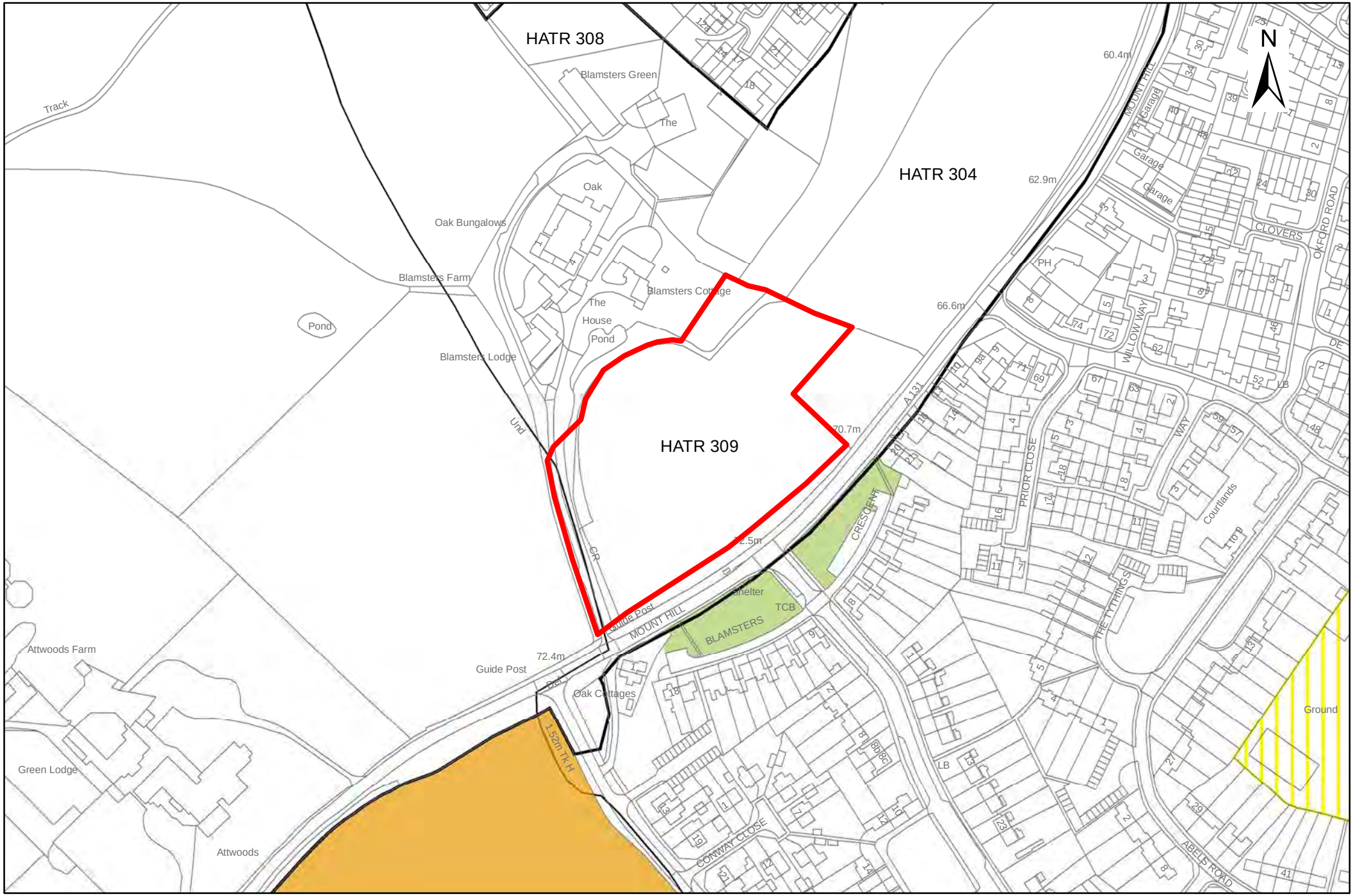

1:2,500

"Reproduced from the Ordnance Survey mapping with the permission of the Controller of her Majesty's Stationery Office © Crown Copyright. Unauthorised reproduction infringes Crown Copyright and may lead to prosecutions or civil proceedings." Braintree District Council O/S Licence No. LA 100018490. 2017

HATR 306. Pre-Submission Local Plan.

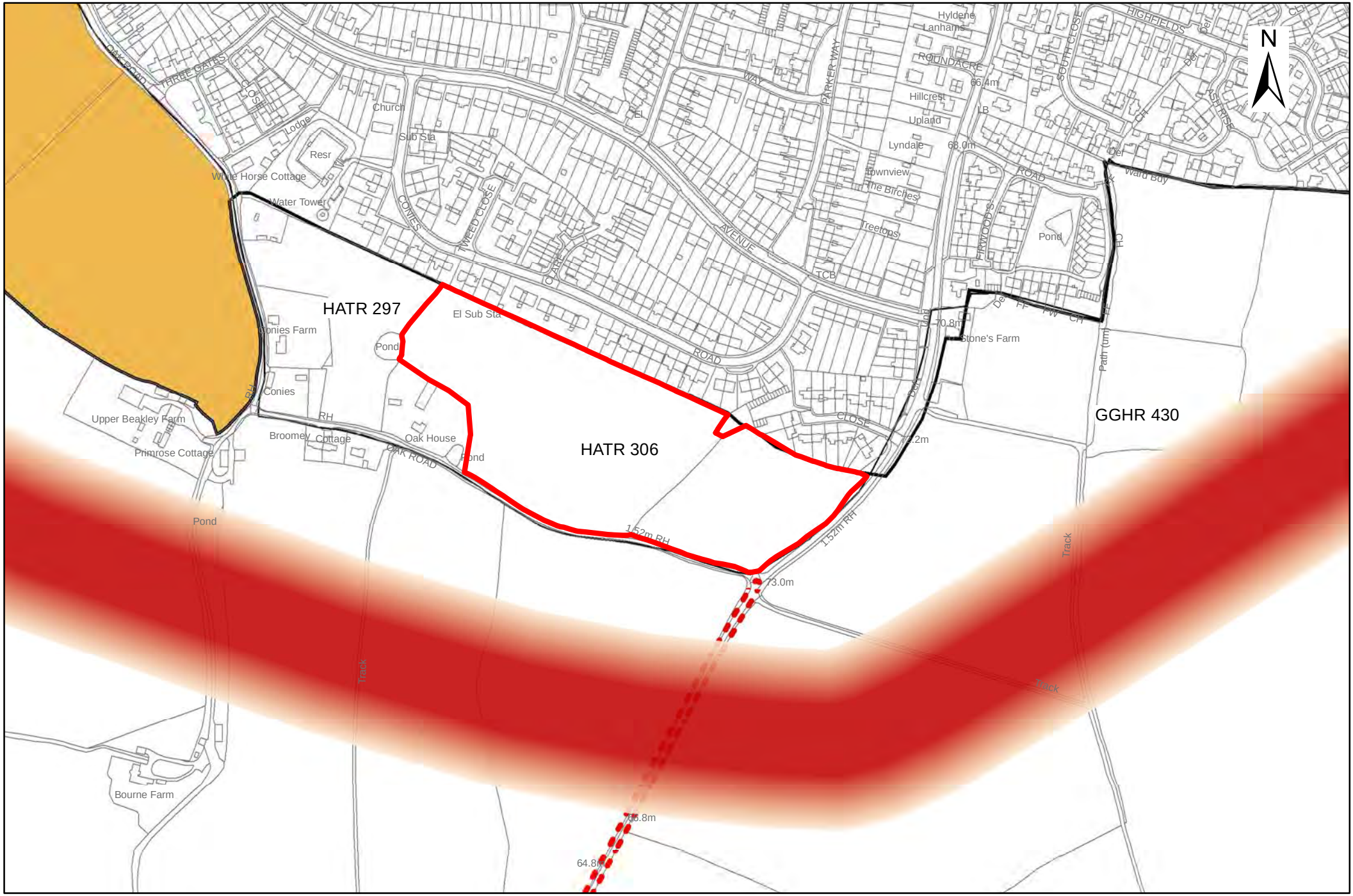

1:4,000

"Reproduced from the Ordnance Survey mapping with the permission of the Controller of her Majesty's Stationery Office © Crown Copyright. Unauthorised reproduction infringes Crown Copyright and may lead to prosecutions or civil proceedings." Braintree District Council O/S Licence No. LA 100018490. 2017

Green Buffers. Braintree North. Pre-Submission Local Plan.

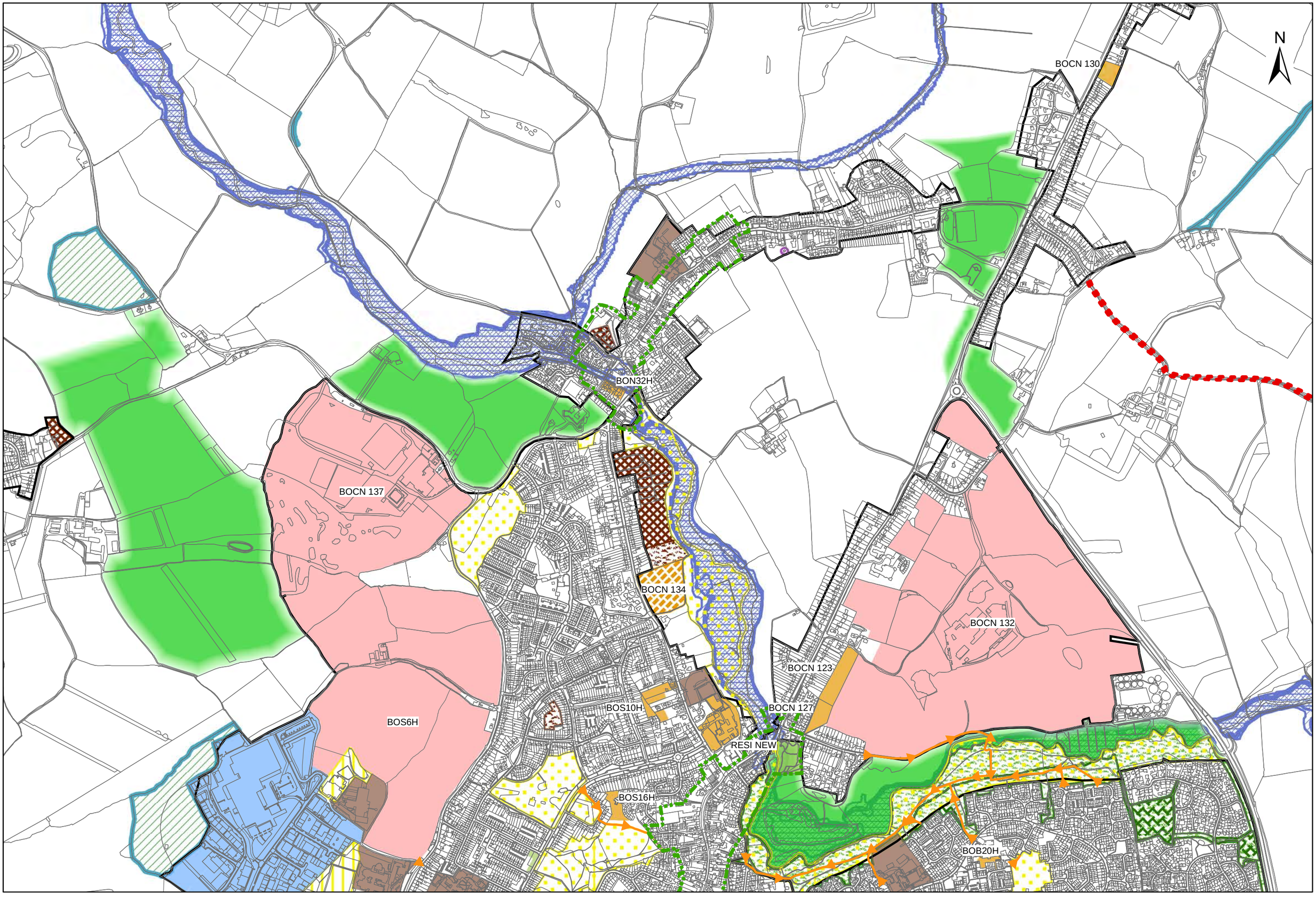

1:11,000

"Reproduced from the Ordnance Survey mapping with the permission of the Controller of her Majesty's Stationery Office © Crown Copyright. Unauthorised reproduction infringes Crown Copyright and may lead to prosecutions or civil proceedings." Braintree District Council O/S Licence No. LA 100018490. 2017

Green Buffers. Braintree South. Pre-Submission Local Plan.

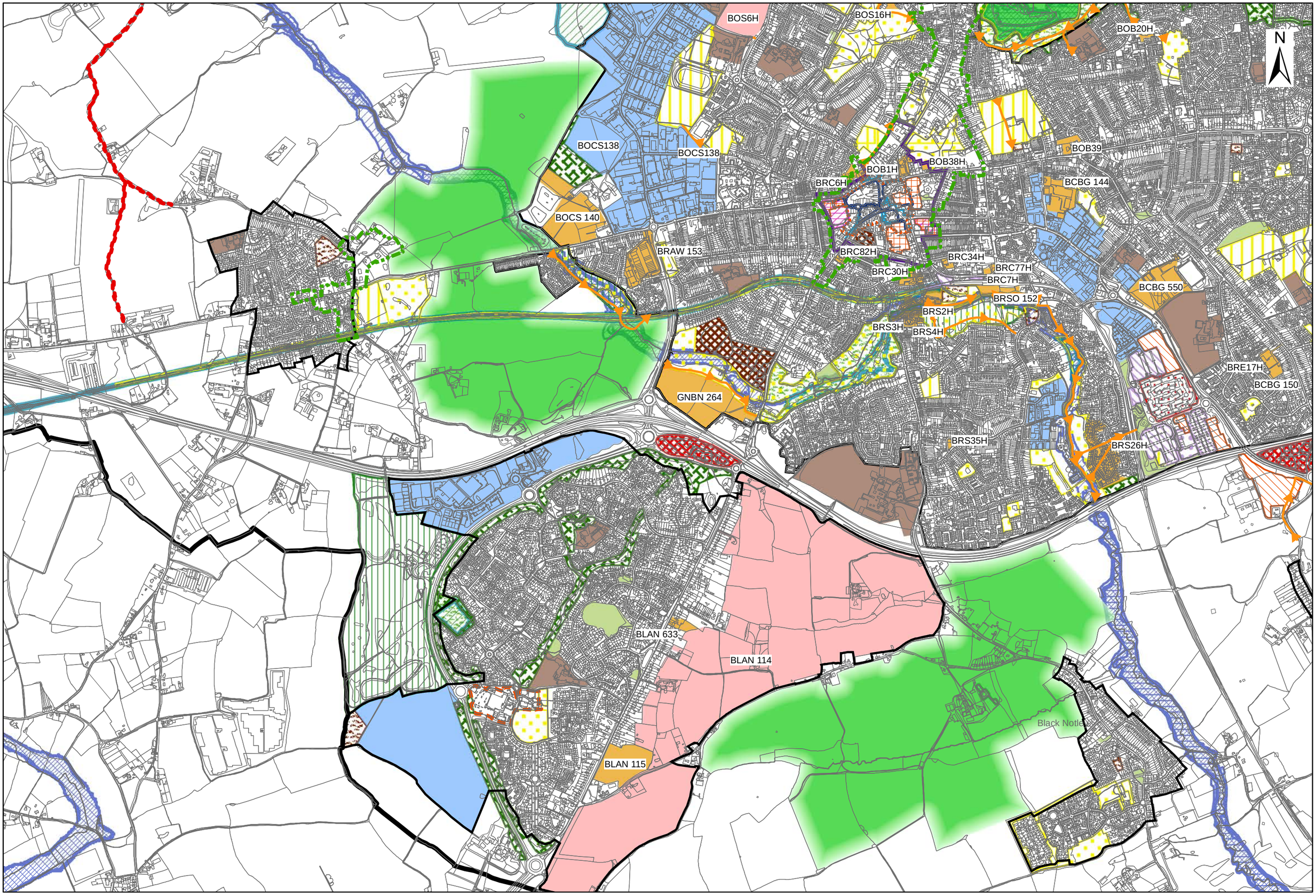

1:16,000

"Reproduced from the Ordnance Survey mapping with the permission of the Controller of her Majesty's Stationery Office © Crown Copyright. Unauthorised reproduction infringes Crown Copyright and may lead to prosecutions or civil proceedings." Braintree District Council O/S Licence No. LA 100018490. 2017

Green Buffers. Witham North. Pre-Submission Local Plan.

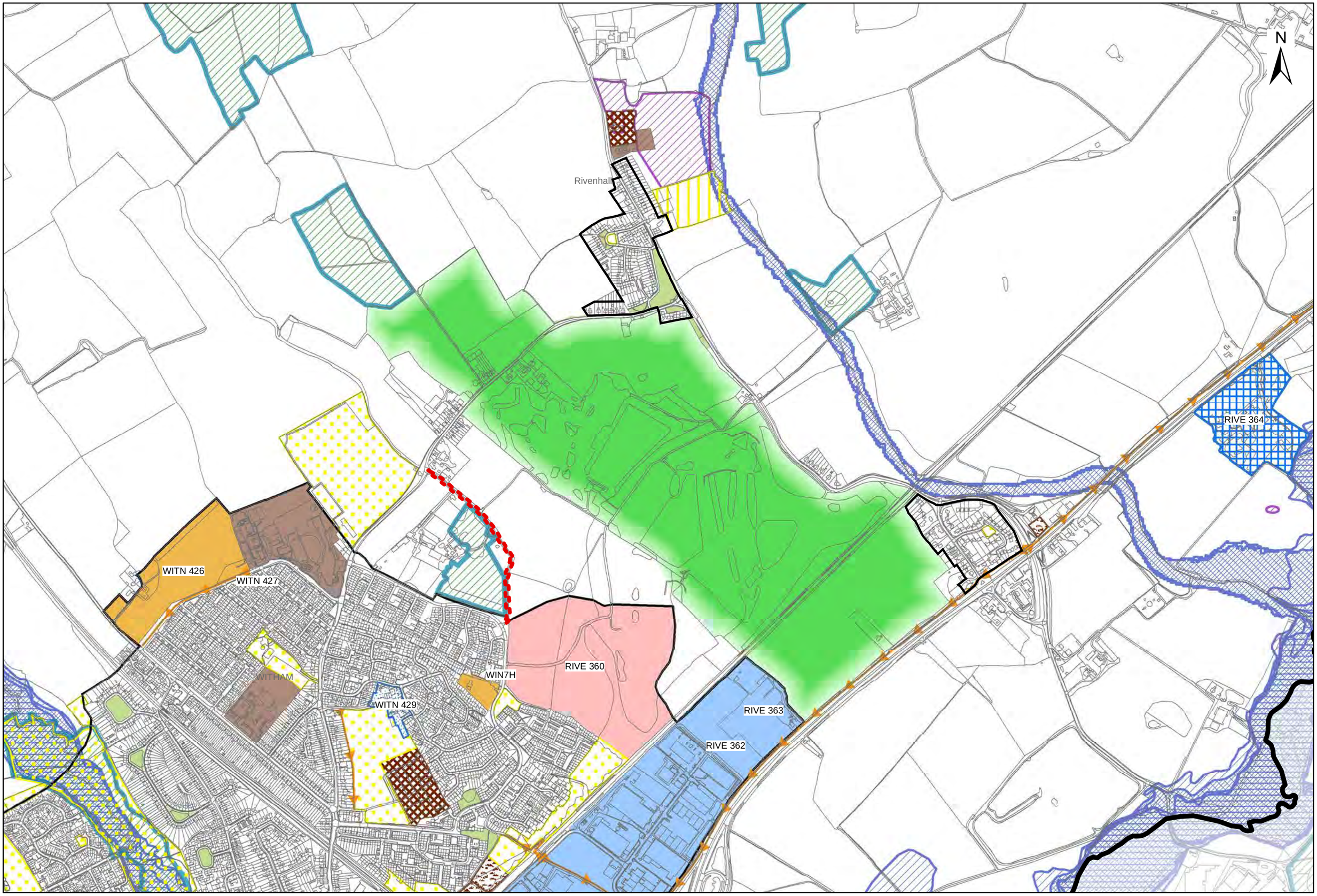

1:9,453

"Reproduced from the Ordnance Survey mapping with the permission of the Controller of her Majesty's Stationery Office © Crown Copyright. Unauthorised reproduction infringes Crown Copyright and may lead to prosecutions or civil proceedings." Braintree District Council O/S Licence No. LA 100018490. 2017

Green Buffers. Sible/Castle Hedingham. Pre-Submission Local Plan.

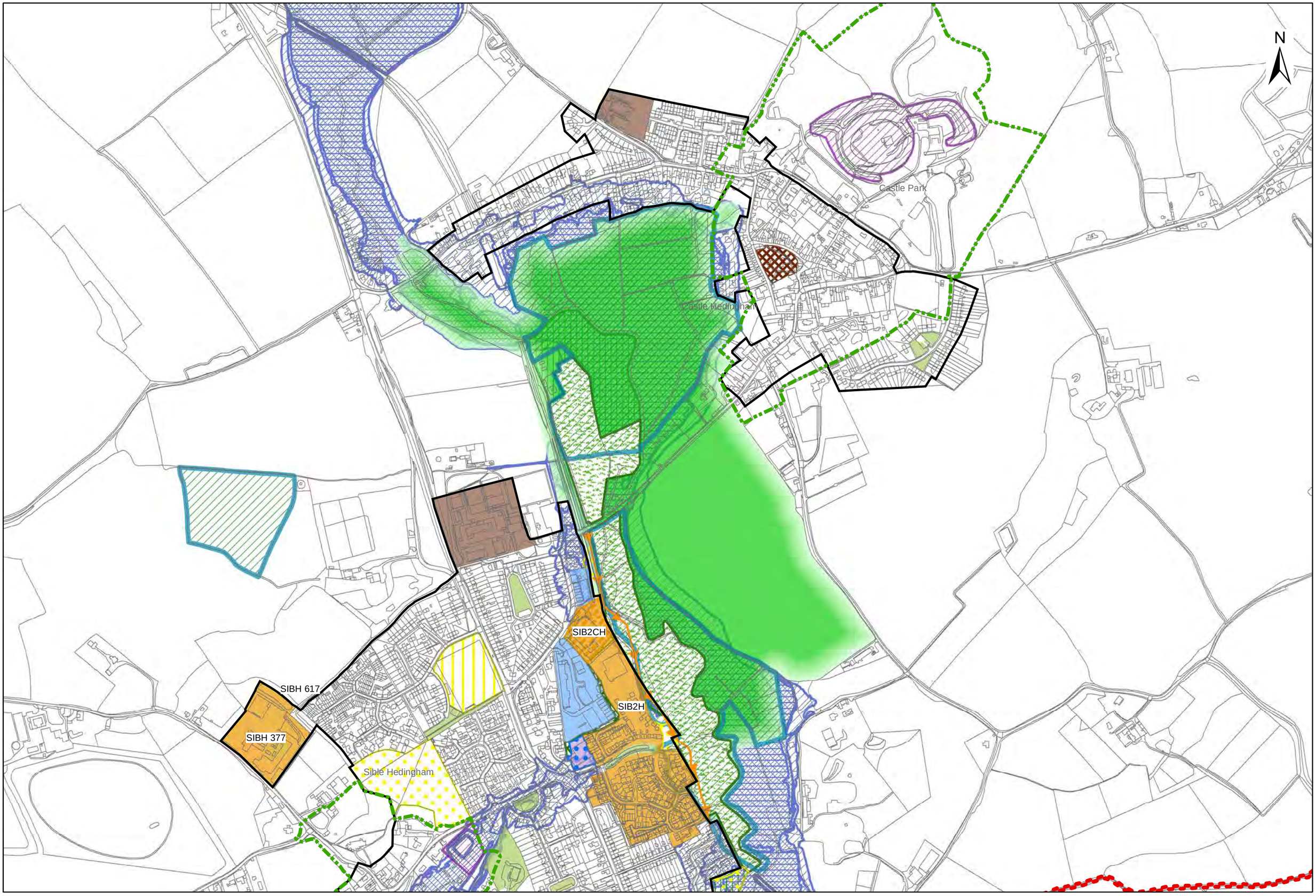

1:7,000

"Reproduced from the Ordnance Survey mapping with the permission of the Controller of her Majesty's Stationery Office © Crown Copyright. Unauthorised reproduction infringes Crown Copyright and may lead to prosecutions or civil proceedings." Braintree District Council O/S Licence No. LA 100018490. 2017